

+NOTICE!!

These documents have been scanned!

Do not place un-scanned documents beneath this notice!

Do not remove this notice from this file!

GPO Jacket No. 560-102
Print Order 61540
Rise Business Services, LLC
Job=AZ15 8/14/2019



Box Number= AZ15225



Claim Begin-End: AMC103278-AMC103278

1 Initial Receipt



AZ15225-2

AMC113312-AMC116478

UNITED STATES
DEPARTMENT OF THE INTERIOR
BUREAU OF LAND MANAGEMENT
RECEIPT AND ACCOUNTING ADVICE

No. **110879**

MCL NOTICE: BLUE JEEP NO. 9 SUBJECT

LKB/AZ MAY 29 80 1 1 14 1

APPLICANT: H. H. CARTMELL
BOX 146
PIERCE, AZ 85625

*In Terminal
9-9-80*

REMITTER IF DIFFERENT THAN APPLICANT:

*A mc 103278
Induced*

ASSIGNOR:

SERIAL NUMBER	*	ASG	TYPE	STATE	ACRES/UNITS	RATE	CTY	FUND SYMBOL	AMOUNT
						APPLY:	CTY	FUND SYMBOL	AMOUNT
ANV. DATE		EXP. DATE	BILL CYCLE			FILING FEE		140850	
S/C CC80		DISTRICTS	NEXT BILL DATE			RENTAL			
MISC. DATA		U OF M	ACTUAL UNITS			REIMBURSE			
NEW SERIAL NUMBER						EFFECTIVE DATE			
ASSIGNMENT: COMPLETE AREA?						OTHER			
ASSIGNED AREA						REFUND			
RETAINED AREA						RETAIN IN UNEARNED ACCOUNT			
OF INTEREST?						TOTAL			
BOND FILED?						REMARKS:			
						<i>See Amended Map in A mc 67975</i>			
BY						DATE			

ACCOUNTING ADVICE COPY

NOTICE!!

These documents have been scanned!

Do not place un-scanned documents beneath this notice!

Do not remove this notice from this file!

GPO Jacket No. 560-102
Print Order 61540
Rise Business Services, LLC
Job=AZ15 8/14/2019



Box Number= AZ15225



Claim Begin-End: AMC103278-AMC103278

2 Correspondence



AZ15225-2

AMC113312-AMC116478

DM 2/16/99

OFFICIAL COPIES /CF/ /SD READ/ /GROUP/ /SECTION/ /AUTHOR/

3800(952.3)DDM
A MC 67975
A MC 75620
A MC 103278
A MC 253698

FEB 16 1999

Mr. George M. Levy
P.O. Box 234
Saddle River, NJ 07458-0234

Dear Mr. Levy:

In response to your letter of January 12, 1999, regarding the status and ownership of the following mining claims:

AMC 67975 through 67983
AMC 75620 through 75637
AMC 103278
AMC 253698 through 253703

Your letter stated that the land was owned in fee by you and others, and requested information on the rightful claim holder based on the notification of December 17, 1998 send to Mr. Ralph Cartmell by the Bureau of Land Management (BLM).

The BLM records show Ralph Merle Cartmell, Manuel Hernandez, David Cartmell, and Martha E. Cartmell as the owners of the above listed mining claims located on the following described lands:

T. 17 S., R. 25 E., Gila & Salt River Meridian, Arizona
sec. 33, E $\frac{1}{2}$ SE $\frac{1}{4}$,
sec. 34, S $\frac{1}{2}$ NW $\frac{1}{4}$,
sec. 35, N $\frac{1}{2}$ S $\frac{1}{2}$.

T. 18 S., R. 25 E.,
sec. 3, NW $\frac{1}{4}$,
sec. 4, Lot 2, SW $\frac{1}{4}$ NE $\frac{1}{4}$, NW $\frac{1}{4}$, SE $\frac{1}{4}$,
sec. 5, Lots 10, 11, NW $\frac{1}{4}$,
sec. 6, NE $\frac{1}{4}$, SE $\frac{1}{4}$.

The BLM records show the subject mining claims located on private land patented under the Stock Raising Homestead Act of December 29, 1916, (43 U.S.C. 299) (SHRE). The minerals were reserved by the United States in Patent Numbers 799504, issued March 14, 1921; 814891, issued July 21, 1921; and 1021545, issued December 12, 1928.

No rights were obtained to any portion of the mining claims which overlap private land where no surface or minerals were reserved by the United States. Copies of the Master Title Plats showing the reservation of minerals in the SHRE patents, maps of the location of the mining claims, and Serial Register pages listing the claimants name and address are enclosed for reference.

If additional information is required, please call Dorie Morrison at (602) 417-9518.

Sincerely,

/s/ Ivy Garcia

Ivy Garcia
Supervisor, Lands and Minerals Operations

Enclosures

DMORRISON:snb:02/16/99:AMC 67975

Is your RETURN ADDRESS completed on the reverse side?

SENDER:

- Complete items 1 and/or 2 for additional services.
- Complete items 3, 4a, and 4b.
- Print your name and address on the reverse of this form so that we can return this card to you.
- Attach this form to the front of the mailpiece, or on the back if space does not permit.
- Write "Return Receipt Requested" on the mailpiece below the article number.
- The Return Receipt will show to whom the article was delivered and the date delivered.

I also wish to receive the following services (for an extra fee):

1. Addressee's Address
2. Restricted Delivery

Consult postmaster for fee.

3. Article Addressed to:

George Levy
 P.O. Box 234
 Saddle River, NJ 07458
 (952.3) DDM AMC67975

4a. Article Number

76415525

4b. Service Type

- Registered Certified
 Express Mail Insured
 Return Receipt for Merchandise COD

7. Date of Delivery

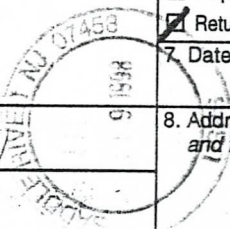
5. Received By: (Print Name)

GEORGE M. LEVY

8. Addressee's Address (Only if requested and fee is paid)

6. Signature: (Addressee or Agent)

X



Thank you for using Return Receipt Service.

George M. Levy
Box 234
Saddle River, NJ 07458-0234
Phone: 201-327-7089 Fax: 201-327-4055

RECEIVED
BUREAU OF
LAND MANAGEMENT
JUN 20 11 35 AM '99
PHOENIX, ARIZONA

January 12, 1999

Mary Jo Yoas
Supervisor, Lands and Mineral Operations
United States Department of the Interior
Bureau of Land Management
Arizona State Office
222 North central Avenue
Phoenix, AZ 85004-2203

Re: Photocopy enclosed

Ms. Mary Jo Yoas,

You will find enclosed, herewith, a photocopy of your letter dated December 17, 1998 as would regards mining claims AMC67975 through AMC 67983, AMC 103278, AMC 75620 through ACM 75637 and ACM 253698 through ACM 253703.

These claims are on lands owned in fee by myself and others.

I would like to ascertain who the rightful claim holder is based upon your notification to the individuals mentioned and also obtain a photocopy of the filings by the respective parties.

Are there any other claims know to you wherein the lands are owned by individuals and not that of Federal Lands or State Lands?

A prompt reply would be most appreciated. Thank you.

Very truly yours,


George M. Levy

for George M. Levy, Estate of Samuel Penn, Estate of Gus George, Arthur George and Cochise County land Bureau.

A MC 67975
A MC 75620
A MC 103278
A MC 253698

December 22, 1998

RECORD OF TELEPHONE CONVERSATION
AND
ACTIONS TO BE TAKEN

CALLER: Ralph M. Cartmell
TELEPHONE NO: (520)826-3564

BLM EMPLOYEE: Mary Jo Yoas

SUBJECT: Duplicate Maintenance Fee Payment?

Mr. Cartmell telephoned today to discuss the letter sent to him on December 17, 1998. He stated that he had, in fact, paid by cash not a check.

Mr. Cartmell stated that he has always paid on these claims, that they are his. He wants his payment to stay as is.



Mary Jo Yoas

UNITED STATES
DEPARTMENT OF THE INTERIOR
BUREAU OF LAND MANAGEMENT

103278

RECEIPT AND ACCOUNTING ADVICE

No. 2443349 04

Subject: CLAIM MAINTENANCE FEE 1999 - 34

TC/AZ 09/02/98

2 20 13 3,400.00

Applicant:

WILLOUGHBY & EVANS PC
220 S CURTIS AVE
BOX 790
WILLCOX AZ 85644

CK 899356837

Remitter: 520 384-2279

Assignor:

LEASE MANAGEMENT DATA NEW UPDATE PAYMENT

ORIGINAL SERIAL NO.	ASG.	TYPE	ST.	CTY.	FUND SYMBOL	ACRES/UNITS	RATE
AMC 67975, ET AL							

AMOUNT	ANV. DATE	EXP. DATE	BILL CYC.	S/C	DISTRICT	NEXT BILL	MISC. DATA	U of M	ACTUAL UNITS

ASSIGNMENT SERIAL NO.	ASG.	TYPE	ST.	CTY.	FUND SYMBOL	ACRES/UNITS	RATE

AMOUNT	ANV. DATE	EXP. DATE	BILL CYC.	S/C	DISTRICT	NEXT BILL	MISC. DATA	U of M	ACTUAL UNITS

APPLY REMITTANCE			
ACTION	FUND SYMBOL	CTY.	AMOUNT
FILING FEE			
RENTAL			
UNEARNED			
REFUND			3,400 ⁰⁰
TOTAL			
AMOUNT DUE			3,400 ⁰⁰

Remarks:
Duplicate MF pymt made
Refund Authorized
per remitter's request
to J. R. EVANS III

BY: *Mary Dyer* DATE: 2/22/98

- Lease in Escrow?
- KGS? Of Interest?
- Auto Escalates? Operating Rights?
- Auto Renew? Operator
- Bond Filed?

FOR MMS USE ONLY

BILLEE	FOREST REFUGE
NUMBER	
OCS SECTION	
CODE	

Law Offices of
WILLOUGHBY & EVANS, P.C.

Stuart C. Willoughby (1923-1979)
J. R. Evans, III

(X) Willcox Office
220 S. Curtis Ave.
P.O. Box 790
Willcox, AZ 85644
(520)384-2279
(520)384-2278 FAX

() Safford Office
516 Main
Safford, AZ 85546
(520)428-9100
(520)428-0480 FAX

December 18, 1998

United States Department of the Interior
Bureau of Land Management
Attn: Mary Jo Yoas
222 North Central Avenue
Phoenix, AZ 85004-2203

RE: Refund of Maintenance Fees
Claims A MC 67975 - A MC 67983, A MC 103278,
A MC 75620 - A MC 75637 and A MC253698 - A MC 253703

Dear Ms. Yoas:


Pursuant to our telephone conversation today, this letter will serve as a request for a refund of the \$3,400.00 sent to you by cashier's check, dated August 27, 1998 (copy enclosed). This refund is requested due to a duplicate payment from Mr. Cartmell

Please make the check payable to J. R. Evans, III.

Thank you.

Very truly yours,

WILLOUGHBY & EVANS, P.C.


J. R. Evans, III

JRE/tm
Enclosure

RECEIVED
BUREAU OF
LAND MANAGEMENT
Dec 21 10 26 AM '98
ARIZONA
STATE OFFICE
PHOENIX, ARIZONA

FOR YOUR PROTECTION SAVE THIS COPY

BANK ONE.
OFFICIAL CHECK

899356837

18-2958
1220

Remitter

J. R. Evans

8-27-98



Pay To The
Order Of

--Bureau Of Land Management--

\$
\$3,400.00**

Drawer: BANK ONE, ARIZONA, NA

NON NEGOTIABLE

Payable through Citibank Intl., Los Angeles, CA For Citibank (NY State): Buffalo, NY
Issued by Integrated Payment Systems Inc., Englewood, Colorado

CUSTOMER COPY

TERMS

KEEP THIS COPY FOR YOUR RECORD OF THE TRANSACTION. TO REPORT A LOSS OR FOR ANY OTHER INFORMATION ABOUT THE INSTRUMENT, CONTACT THE INSTITUTION FROM WHICH YOU RECEIVED THE INSTRUMENT.

ARIZONA
STATE OFFICE
PHOENIX, ARIZONA

Dec 21 10 26 AM '98

RECEIVED
BUREAU OF
LAND MANAGEMENT



United States Department of the Interior

BUREAU OF LAND MANAGEMENT

Arizona State Office
222 North Central Avenue
Phoenix, AZ 85004-2203

In reply refer to:

3800 (952.3) MJY
A MC 67975
A MC 75620
A MC 103278
A MC 253698

December 17, 1998

ARIZONA
STATE OFFICE
PHOENIX, ARIZONA

Dec 21 10 26 AM '98

RECEIVED
BUREAU OF
LAND MANAGEMENT

Mr. Ralph M. Cartmell
P.O. BOX 146
Pearce, Arizona 85625

Dear Mr. Cartmell:

On August 21, 1998, you submitted a check in the amount of \$3,400 for payment of the 1999 Maintenance Fees on the following mining claims: A MC 67975 through A MC 67983, A MC 103278, A MC 75620 through A MC 75637, and A MC 253698 through A MC 253703.

On August 31, 1998, Willoughby & Evans, P.C., submitted a check in the amount of \$3,400 for payment of the 1999 Maintenance Fees on the same mining claims.

The Bureau of Land Management records show the following four individuals as the locators of record: Ralph Merle Cartmell, Manuel R. Hernandez, David Cartmell, and Martha E. Cartmell.

Please review your payment records and advise as to the appropriate action. If a refund of the duplicate payment is desired, the appropriate remitter must submit a written request to the address noted above.

If we do not receive a request for a refund, the cases will continue to reflect the duplicate payments.

A copy of this letter is being sent to the Law Offices of Willoughby & Evans, P.C. If additional information is needed, please contact me in writing or by telephone at (602) 417-9518.

Sincerely,

Mary Jo Yoas
Supervisor, Lands and Minerals Operations

cc: Law Offices of Willoughby & Evans, P.C.
P.O. Box 790
Willcox, Arizona 85644

September 26, 1980

Mr. H. H. Cartmell
Box 146
Pierce, Arizona 85625

Dear Mr. Cartmell:

This letter is to identify the serial number we have assigned to your mining claim location notice filed in this office on April 29, 1980.

<u>Serial Number</u>	<u>Name of Claim</u>
A MC 103278	Blue Jeep #9

Please refer to the claim name and the serial number in any future correspondence.

A photocopy of your Affidavit of Labor Performed or Notice of Intent to Hold for the 1980-1981 assessment year should be filed in this office on or before December 30, 1981. To be acceptable, the affidavit must show the work done during the period noon September 1, 1980 to noon September 1, 1981. The serial number assigned to each claim must be included. No fee is required.

Sincerely,

/s/ Robert L. Peterson

Chief, Branch of Records
and Data Management

Enclosure:
Regulations 43 CFR 3833

NOTICE!!

These documents have been scanned!

Do not place un-scanned documents beneath this notice!

Do not remove this notice from this file!

GPO Jacket No. 560-102
Print Order 61540
Rise Business Services, LLC
Job=AZ15 8/14/2019



Box Number= AZ15225



Claim Begin-End: AMC103278-AMC103278

3 Transfers



AZ15225-2

AMC113312-AMC116478

~~AMC 75620~~
~~AMC 67975~~
AMC 253698
AMC 103278

2016-14999
Page 1
Requested By: Metro Title Agency Of Az - Tucson
Christine Rhodes - Recorder
Cochise County, AZ
08-15-2016 09:48 AM Recording Fee \$15.00

WHEN RECORDED, RETURN TO:

Snell & Wilmer L.L.P.
One South Church Avenue, Suite 1500
Tucson, Arizona 85701
Attn: Lowell Thomas

AMC 75620
AMC 67975

Exempt Pursuant to A.R.S. §11-1134(A)(6)

For Recorder's Use

MINING DEED

(With special warranties of possessory title)

For Ten Dollars (\$10.00) and other good and valuable consideration, the receipt and sufficiency of which is hereby acknowledged, **Ralph M. Cartmell, Vivian M. Cartmell, Martha E. Cartmell, and David W. Cartmell** (collectively, "**Grantors**"), do, subject to the paramount right and title of the United States of America and the limitations under the General Mining Law, hereby grant, sell and convey to **Commonwealth Silver and Gold Corp.**, an Arizona corporation ("**Grantee**"), those certain lode mining claims situated in the Pearce Mining District, Cochise County, Arizona, the names of which, the place of record of the location notices thereof in the official records of Cochise County and the serial numbers assigned by the Arizona State Office of the Bureau of Land Management, are set forth in Exhibit A attached hereto and made a part hereof (the "**Property**").

TOGETHER WITH any and all extralateral and other associated rights, tenements, hereditaments and appurtenances thereto belonging, or otherwise appertaining thereto.

SUBJECT TO:

1. The paramount title of the United States;
2. All existing roads, rights-of-way and easements of record in the office of the recorder of Cochise County, Arizona, and the Arizona State Office of the Bureau of Land Management; and
3. All leases, permits, approvals and other rights heretofore or hereafter granted by the United States in its administration of its paramount title.

EXCEPTING AND RESERVING HOWEVER, for themselves, their successors and assigns, as their joint property, a two percent (2%) non-participating royalty based on the Net Smelter Returns (as defined in Exhibit B, attached hereto) from the production of minerals from the Property (the "**Royalty**"). If the undivided interest in any mining claim conveyed herein by Grantors is less than one hundred percent (100%), the Royalty herein reserved shall be reduced so as to be proportional to the interest conveyed.

ENTERED INTO COMPUTER ¹ 7/19/17

PHOENIX, ARIZONA
2017 APR -5 P 12:38
RECEIVED
BLM AZ STATE OFFICE

For the same consideration, Grantors convey to Grantee, its successors and assigns, the Option to purchase one-half (1/2) of the Royalty (the "**Royalty Option**") consisting of one percent (1%) of the Net Smelter Returns. The exercise price under the Royalty Option shall be One Million Dollars (\$1,000,000.00). Grantee may exercise the Royalty Option by written notice(s) to the Royalty owners within 99 years after the date of this instrument.

Grantors hereby remake, for the benefit of Grantee, all of those representations and warranties of Grantors contained in that certain Mining Lease and Option to Purchase Agreement, dated January 25, 2011, by and between Grantors and Grantee, and Grantors further represent and warrant that the Property is free of monetary liens and encumbrances, but subject to all matters of record.

Grantor hereby binds itself and its successors to warrant and defend its possessory title, as against all acts of the Grantor herein and no other, subject to the matters set forth above.

IN WITNESS WHEREOF, Grantor has executed this Mining Deed on August 03, 2016 2016.

GRANTORS:

Ralph M. Cartmell
Ralph M. Cartmell

Vivian M. Cartmell
Vivian M. Cartmell

Martha E. Cartmell
Martha E. Cartmell

David W. Cartmell
David W. Cartmell

RECEIVED
BLM AZ STATE OFFICE
2011 APR -5 P 12:38
PHOENIX, ARIZONA

STATE OF ARIZONA)
) ss.
County of Cochise)



The foregoing instrument was acknowledged before me this August 03, 2016,
by Ralph M. Cartmell.

Mercedes Lee
Notary Public

My Commission Expires:

10/06/2019

STATE OF ARIZONA)
) ss.
County of Cochise)

The foregoing instrument was acknowledged before me this August 03, 2016,
by Vivian M. Cartmell.

Mercedes Lee
Notary Public

My Commission Expires:

10/04/2019

STATE OF ARIZONA)
) ss.
County of Cochise)



The foregoing instrument was acknowledged before me this August 03, 2016,
by Martha E. Cartmell.

Mercedes Lee
Notary Public

My Commission Expires:

10/04/2019



RECEIVED
BLM AZ STATE OFFICE
2011 APR -5 P 12:37
PHOENIX, ARIZONA

STATE OF ARIZONA)
) SS.
County of Cochise)



The foregoing instrument was acknowledged before me this August 03, 2016,
by David W. Cartmell.

Mercedes Lee
Notary Public

My Commission Expires:

10/06/16

RECEIVED
BLM AZ STATE OFFICE
2011 APR -5 P 12:31
PHOENIX, ARIZONA

EXHIBIT A
Property Defined

The **Property** consists of the following described lode mining claims situated in the Pearce Mining District, in Sections 33, 34, 35 and 36, Township 17 South, Range 25 East, and Sections 3, 4, 5 and 6 of Township 18 South, Range 25 East, G&SR Mer., Cochise County, Arizona Cochise County, Arizona, the names of which, the place of record of the location notices thereof in the official records of Cochise County and the serial numbers assigned by the Arizona State Office of the Bureau of Land Management, are as follows:

Claim Name	Location Date	Cochise County Record	BLM Serial #
San Ignacio 1	10/30/1974	Book 983, Page 239 Amended, Book 1840, Page 396 Amended, Instrument 85-0714700	AMC75620
San Ignacio 2	10/30/1974	Book 983, Page 240 Amended, Book 1840, Page 398 Amended, Instrument 85-0714701	AMC75621
San Ignacio 3	10/30/1974	Book 983, Page 241 Amended, Book 1840, Page 400 Amended, Instrument 85-0714702	AMC75622
San Ignacio 4	10/30/1974	Book 983, Page 242 Amended, Book 1840, Page 402 Amended, Instrument 85-0714703	AMC75623
San Ignacio 5	10/30/1974	Book 983, Page 243 Amended, Book 1840, Page 404 Amended, Instrument 85-0714704	AMC75624
San Ignacio 6	10/30/1974	Book 983, Page 244 Amended, Book 1840, Page 406 Amended, Instrument 85-0714705	AMC75625
San Ignacio 7	10/30/1974	Book 983, Page 245 Amended, Book 1840, Page 408 Amended, Instrument 85-0714706	AMC75626
San Ignacio 8	10/30/1974	Book 983, Page 246 Amended, Book 1840, Page 410 Amended, Instrument 85-0714707	AMC75627
San Ignacio 9	10/30/1974	Book 983, Page 247 Amended, Book 1840, Page 412 Amended, Instrument 85-0714708	AMC75628
San Ignacio 10	10/30/1974	Book 983, Page 248 Amended, Book 1840, Page 414 Amended, Instrument 85-0714709	AMC75629
San Ignacio 11	10/30/1974	Book 983, Page 249 Amended, Book 1840, Page 416 Amended, Instrument 85-0714710	AMC75630

RECEIVED
BLM AZ STATE OFFICE
2017 APR - 5 P 12: 37
PHOENIX, ARIZONA

Claim Name	Location Date	Cochise County Record	BLM Serial #
San Ignacio 12	10/30/1974	Book 983, Page 250 Amended, Book 1840, Page 418 Amended, Instrument 85-0714711	AMC75631
San Ignacio 13	10/30/1974	Book 983, Page 251 Amended, Book 1840, Page 420 Amended, Instrument 85-0714712	AMC75632
San Ignacio 14	10/30/1974	Book 983, Page 252 Amended, Book 1840, Page 422 Amended, Instrument 85-0714713	AMC75633
San Ignacio 15	10/30/1974	Book 983, Page 253 Amended, Book 1840, Page 424 Amended, Instrument 85-0714714	AMC75634
San Ignacio 16	10/30/1974	Book 983, Page 254 Amended, Book 1840, Page 426 Amended, Instrument 85-0714715	AMC75635
San Ignacio 17	10/30/1974	Book 983, Page 255 Amended, Book 1840, Page 428 Amended, Instrument 85-0714716	AMC75636
San Ignacio 18	10/30/1974	Book 983, Page 256 Amended, Book 1840, Page 430 Amended, Instrument 85-0714717	AMC75637
Blue Jeep	3/8/1955	Book 119, Page 366 Amended, Book 817, Page 288 Amended, Book 839, Page 335 Amended, Book 1840, Page 378 Amended, Instrument 85-01714690	AMC67976
Blue Jeep 2	6/10/1965	Book 386, Page 195 Amended, Book 817, Page 291 Amended, Book 839, Page 337 Amended, Book 1840, Page 380 Amended, Instrument 85-01714691	AMC67977
Blue Jeep 3	6/10/1965	Book 386, Page 196 Amended, Book 817, Page 294 Amended, Book 839, Page 339 Amended, Book 1840, Page 382 Amended, Instrument 85-01714692	AMC67978
Blue Jeep 4	5/22/1965	Book 386, Page 197 Amended, Book 817, Page 297 Amended, Book 839, Page 341 Amended, Book 1840, Page 384 Amended, Instrument 85-01714693	AMC67979

PHOENIX, ARIZONA

2017 APR - 5 P 12: 37

RECEIVED
BLM AZ STATE OFFICE

Claim Name	Location Date	Cochise County Record	BLM Serial #
Blue Jeep 5	10/27/1972	Book 817, Page 300 Amended, Book 839, Page 343 Amended, Book 1840, Page 386 Amended, Instrument 85-01714694	AMC67980
Blue Jeep 6	10/27/1972	Book 817, Page 303 Amended, Book 839, Page 345 Amended, Book 1840, Page 388 Amended, Instrument 85-01714695	AMC67981
Blue Jeep 7	10/27/1972	Book 817, Page 306 Amended, Book 1840, Page 390 Amended, Instrument 85-01714696	AMC67982
Blue Jeep 8	10/27/1972	Book 817, Page 309 Amended, Book 1840, Page 392 Amended, Instrument 85-01714697	AMC67983
Blue Jeep 9	4/28/1980	Book 1418, Page 176 Amended, Book 1840, Page 394 Amended, Instrument 85-0174698	AMC103278
Brindle Steer	1/12/1955	Book 119, Page 414 Amended, Book 817, Page 312 Amended, Instrument 85-0174699	AMC67975
San Ramon 1	4/18/1986	Instrument 86-0510172	AMC253698
San Ramon 2	4/18/1986	Instrument 86-0510173	AMC253699
San Ramon 3	4/18/1986	Instrument 86-0510174	AMC253700
San Ramon 4	4/18/1986	Instrument 86-0510175	AMC253701
San Ramon 5	4/18/1986	Instrument 86-0510176	AMC253702
San Ramon 6	4/18/1986	Instrument 86-0510177	AMC253703

RECEIVED
BLM AZ STATE OFFICE
2011 APR -5 P 12:36
PHOENIX, ARIZONA

34

EXHIBIT B
Net Smelter Returns Defined

The term "Net Smelter Return" is defined and Royalty payments based thereon will be paid in accordance with the following definitions and calculations:

- (a) Gross sales shall mean (i) the dollar amount of all sales of Minerals to third parties in arm's length transactions (ii) in the case of gold and silver (other than flotation or gravity concentrates) sold to affiliates or sold in non-arm's length transactions to third parties, the Fair Market Value of the gold and silver at the time of such sale, provided, however, that no such sales shall be made except as refined or unrefined bullion; and (iii) in the case of floatation or gravity concentrates sold to affiliates or sold in non-arm's length transactions to third parties, the Fair Market Value of the Refined Metal Content at the time of such sale.
- (b) Net Smelter Returns during any period shall mean Gross Sales (as herein defined) during such period less (i) actual costs of transportation (including freight, insurance, handling, port demurrage, delay and freighting expenses incurred by reason of or in the course of such transportation) from the Property to the point of sale, to the extent the same are borne by the shipper, (ii) smelting and/or further refining charges (including penalties and umpire assaying and sampling charges), to the extent the same are charged to the shipper by unrelated third parties; (iii) in the case of gold or silver sold to affiliates or sold in non-arm's length transactions to third parties as provided for in (a)(ii) and (a)(iii) hereinabove, said affiliates' or third parties' charge for smelting or further refining, said charges to be competitive with those charged by others for similar smelting or further refining, (iv) any taxes paid by the shipper on Gross Sales that are levied against severance, sale, and shipping of the gold or silver constituting Gross Sales, but only to the extent such taxes are not recouped as may be provided by laws imposing such taxes, and excluding any taxes on income. In computing Net Smelter Returns no deductions other than the above shall be allowed.
- (c) Market Value shall mean an amount equal to the Daily London P.M. Fix for gold or silver averaged for the calendar month previous to that in which the sale or deemed sale occurs.
- (d) Refined Metal Content, as used herein, shall mean the gold and/or silver metal content of the product were said content in fully refined form.
- (e) Smelting and/or Further Refining, as used herein, shall mean conventional smelting (in the case of gravity or flotation concentrates), conventional further refining (in the case of doré bullion) as well as unconventional types of processing used in lieu of said processes, but only to the extent said unconventional types of processing are used to treat gravity or floatation concentrates or doré bullion.

PHOENIX, ARIZONA

2017 APR - 5 P 12: 36

RECEIVED
BLM AZ STATE OFFICE

(f) The term Gross Sales shall include any sales realized through the utilization of futures contracts, forward sales, hedging contracts, advance gold sales or other similar transactions.

RECEIVED
OLM AZ STATE OFFICE
2011 APR -5 P 12:36
PHOENIX, ARIZONA

**United States Department of the Interior
Bureau of Land Management
DIV OF LANDS, MINRLS & ENERGY
ONE N CENTRAL AVE
PHOENIX, AZ 85004 -4427
Phone: 602-417-9200**

Receipt

No: 3801456

Transaction #: 3909041	
Date of Transaction: 04/05/2017	
CUSTOMER:	
RALPH M CARTMELL PO BOX 146 PEARCE, AZ 85625-0146 US	

LINE #	QTY	DESCRIPTION	REMARKS	UNIT PRICE	TOTAL
1	1.00	LOCATABLE MINERALS / MINING CLAIMS- NOT NEW-UNADJUD, ONE AUTH NO. ONLY / MINING CLAIM MONEY RECEIVED CASES: AMC75620/\$340.00	TRF (34)	- n/a -	340.00
TOTAL:					\$340.00

PAYMENT INFORMATION			
1	AMOUNT:	340.00	POSTMARKED: N/A
	TYPE:	CASH	RECEIVED: 04/05/2017
	NAME:	COMMONWEALTH SILVER AND GOLD CORP 5210 E WILLIAMS CIRCLE SUITE 730 TUCSON AZ 85711 US	

REMARKS

This receipt was generated by the automated BLM Collections and Billing System and is a paper representation of a portion of the official electronic record contained therein.

When recorded return to:
WILLOUGHBY & EVANS
P. O. Box 790
Willcox, AZ 85644

ARIZONA
STATE OFFICE
PHOENIX, ARIZONA

MAR 23 9 48 AM '95

RECEIVED
BUREAU OF
LAND MANAGEMENT

QUITCLAIM DEED

Deed made the 15th day of March, 1995, by L. E. HARRIS, a single man, of 1129 14th Street, City of Douglas, County of Cochise, State of Arizona, herein referred to as transferor, to DAVID CARTMELL, a single man, and MARTHA E. CARTMELL, a single woman, of P. O. Box 146, City of Pearce, County of Cochise, State of Arizona, herein referred to as transferee.

In consideration of \$10.00, and other good and valuable consideration, receipt of which is acknowledged, transferor quitclaims to transferee, his heirs and assigns, that certain unpatented lode mining claim or as the case may be in Pearce Mining District, County of Cochise, State of Arizona, known as the Unpatented Mining Claim, as follows:

See Exhibit "A", attached hereto and incorporated herein by reference.

Together with all dips, spurs, and angles, and also all metals, ores, gold and silver-bearing quartz, rock and earth therein).

Together with all dumps, fixtures, improvements, rights, privileges and appurtenances belonging or in any way appertaining thereto.

TO HAVE AND TO HOLD all and singular, the land, appurtenances, and privileges, unto transferee and his heirs and assigns forever.

IN WITNESS WHEREOF, transferor has executed this deed at 15th the day and year first above written.

EXEMPT under A.R.S.
Sec. 42-1614 A(6);

X L. E. Harris

L. E. Harris

Transferor

STATE OF ARIZONA)
County of Cochise) ss.

The foregoing instrument was acknowledged before me this 15TH day of MARCH, 1995, by L. E. Harris.



OFFICIAL SEAL
IRENE J. GARCIA
Notary Public - Arizona
COCHISE COUNTY
My Comm. Expires July 2, 1997

Irene J. Garcia
Notary Public

My Commission Expires:
07-02-97

ENTERED IN COMPUTER
3/25/98 mt

EXHIBIT "A"

RECEIVED
BUREAU OF
LAND MANAGEMENT
MAR 23 9 48 AM '99
ARIZONA
STATE OFFICE
PHOENIX, ARIZONA

UNPATENTED MINING CLAIMS

Name of Claim	Location Notice Recorded		BLM Serial Number
	Book	Page	
BRINDLE STEER	119	404	AMC 67975 -
BRINDLE STEER (AMENDED)	817	312	AMC 67975
BLUE JEEP	119	366	AMC 67976 -
BLUE JEEP (AMENDED)	817	285	AMC 67976
BLUE JEEP (AMENDED)	839	335	AMC 67976
BLUE JEEP #2	386	195	AMC 67977 -
BLUE JEEP (AMENDED)	817	291	AMC 67977
BLUE JEEP (AMENDED)	839	337	AMC 67977
BLUE JEEP #3	306	196	AMC 67977
BLUE JEEP (AMENDED)	817	294	AMC 67978 -
BLUE JEEP (AMENDED)	839	339	AMC 67978
BLUE JEEP #4	386	197	AMC 67978
BLUE JEEP (AMENDED)	817	297	AMC 67979 -
BLUE JEEP (AMENDED)	839	341	AMC 67979
BLUE JEEP #5	817	300	AMC 67979
BLUE JEEP #5 (AMENDED)	839	343	AMC 67980 -
BLUE JEEP #6	817	303	AMC 67980
BLUE JEEP #6 (AMENDED)	839	345	AMC 67981 -
BLUE JEEP #7	817	306	AMC 67981
BLUE JEEP #8	817	309	AMC 67982
BLUE JEEP #9	1418	176	AMC 67983
			AMC103278

located in section 35, Township 17 South, Range 25 East, Cochise County, Arizona.

1 SUPERIOR COURT OF ARIZONA
2 COUNTY OF COCHISE
3

RECEIVED
BUREAU OF
LAND MANAGEMENT
Mar 23 9 48 AM '98
ARIZONA
STATE OFFICE
PHOENIX, ARIZONA

4 In the Matter of the Estate)
5 of)
6 HARVEY HERMAN CARTMELL,)
7 Deceased.)
8

No. P-14920

ORDER SETTLING FIRST AND FINAL
ACCOUNT AND REPORT AND
DECREE OF DISTRIBUTION

9 The First and Final Account and Report and Petition for
10 Distribution of RALPH MERLE CARTMELL, Personal Representative,
11 having been filed and coming on regularly for hearing, pursuant
12 to notice, and having been duly heard and considered by the Court;

13 IT IS ORDERED, ADJUDGED AND DECREED:

- 14 1. The First and Final Account and Report of the Per-
15 sonal Representative is settled, allowed and approved.
- 16 2. The attorneys for the Personal Representative, JAMES
17 B. GREENWOOD and DAVID P. FLANNIGAN, are allowed a fee of \$3,600.00
18 and the Personal Representative is authorized and directed to pay
19 the same.
- 20 3. The assets of decedent's estate on hand and avail-
21 able for distribution, after payment of attorneys' fees as
22 aforesaid and accrued costs and costs of closing, are hereby
23 ordered to be distributed in accordance with the Last Will and
24 Testament of decedent, to the following named person and in
25 the following manner, to-wit:

26 . . .

ENTERED IN COMPUTER
3/25/98 MTH

DAVID P. FLANNIGAN
ATTORNEY AT LAW, P.C.
129 NACO HIGHWAY
P.O. BOX 4340
BISBEE, ARIZONA 85903
(502) 432-5791

1
2
3
4
5
6
7
8
9
10
11
12
13
14
15
16
17
18
19
20
21
22
23
24
25
26

To RALPH MERLE CARTMELL, all of the
property particularly described on
Exhibit "A" hereunto annexed.

4. Any property discovered after the date of this
Decree which belonged to the Decedent or in which he had an
interest at the time of his death shall be distributed to the
person entitled thereto in accordance with the Last Will and
Testament of Decedent on file herein.

5. The Personal Representative is authorized and
directed to forthwith proceed with distribution in accordance
with the foregoing directives and, upon due proof thereof
being made to the Court to submit his order for discharge to
the Court for its approval.

DONE IN OPEN COURT this 12th day of May, 1986.

Richard J. Winkler
Judge of the Superior Court

ADDRESS OF DISTRIBUTE:

RALPH MERLE CARTMELL
P. O. Box 146
Pearce, Arizona 85625

DAVID P. FLANNIGAN
ATTORNEY AT LAW, P.C.
129 NACO HIGHWAY
P.O. BOX 4340
BISBEE, ARIZONA 85803
(602) 432-3791

RECEIVED
BUREAU OF
LAND MANAGEMENT
Mar 23 9 48 AM '86
ARIZONA
STATE OFFICE
PHOENIX, ARIZONA

2. Decedent's undivided interests in the following described unpatented lode mining claims situate in Cochise County, State of Arizona, to-wit:

Undivided 22.22% interest in:

Brindle Steer; BLM Serial No. AMC67975

Blue Jeep 1-8, inclusive, BLM Serial Nos. AMC67976-67983, inclusive

Blue Jeep 9, BLM Serial No. AMC 103278

Undivided one-third (1/3) interest in:

ARIZONA
STATE OFFICE
PHOENIX, ARIZONA

MAR 23 9 48 AM '98

RECEIVED
BUREAU OF
LAND MANAGEMENT

San Ignacio 1-18, inclusive, BLM Serial No. AMC 75620-75637, inclusive

EXHIBIT "A"

RECEIVED
BUREAU OF
LAND MANAGEMENT
Mar 23 9 48 AM '98
ARIZONA
STATE OFFICE
PHOENIX, ARIZONA

UNPATENTED MINING CLAIMS

Name of Claim	Location Notice Recorded		BLM Serial Number
	Book	Page	
RINDLE STEER	119	404	
RINDLE STEER (AMENDED)	817	312	AMC 67975 -
LUE JEEP	119	366	AMC 67975
LUE JEEP (AMENDED)	817	285	AMC 67976 -
LUE JEEP (AMENDED)	839	335	AMC 67976
LUE JEEP #2	386	195	AMC 67976
LUE JEEP (AMENDED)	817	291	AMC 67977 -
LUE JEEP (AMENDED)	839	337	AMC 67977
LUE JEEP #3	386	196	AMC 67977
LUE JEEP (AMENDED)	817	294	AMC 67978 -
LUE JEEP (AMENDED)	839	339	AMC 67978
LUE JEEP #4	386	197	AMC 67978
LUE JEEP (AMENDED)	817	297	AMC 67979 -
LUE JEEP (AMENDED)	839	341	AMC 67979
LUE JEEP #5	817	300	AMC 67979
LUE JEEP #5 (AMENDED)	839	343	AMC 67980 -
LUE JEEP #6	817	303	AMC 67980
LUE JEEP #6 (AMENDED)	839	345	AMC 67981 -
LUE JEEP #7	817	306	AMC 67981
LUE JEEP #8	817	309	AMC 67982 -
LUE JEEP #9	817	176	AMC 67983
	1418		AMC103278 -

located in section 35, Township 17 South, Range 25 East, Cochise County, Arizona.

UNITED STATES
DEPARTMENT OF THE INTERIOR
BUREAU OF LAND MANAGEMENT

RECEIPT AND ACCOUNTING ADVICE

No. 2388817

ST/AZ

03/23/98

Subject: TRANSFER OF INTEREST (38)

2 20 12

198.00

Applicant:

RALPH M CARTMELL
BOX 146
PEARCE AZ 85625

Remitter: SAME - CHECK #80250
826-3564

Assignor:

LEASE MANAGEMENT DATA NEW UPDATE PAYMENT

ORIGINAL SERIAL NO.	ASG.	TYPE	ST.	CTY.	FUND SYMBOL	ACRES/UNITS	RATE
AME 4/7/75, ET AL							

AMOUNT	ANV. DATE	EXP. DATE	BILL CYC.	S/C	DISTRICT	NEXT BILL	MISC. DATA	U of M	ACTUAL UNITS

ASSIGNMENT SERIAL NO.	ASG.	TYPE	ST.	CTY.	FUND SYMBOL	ACRES/UNITS	RATE

AMOUNT	ANV. DATE	EXP. DATE	BILL CYC.	S/C	DISTRICT	NEXT BILL	MISC. DATA	U of M	ACTUAL UNITS

APPLY REMITTANCE

ACTION	FUND SYMBOL	CTY.	AMOUNT
FILING FEE			
RENTAL			
UNEARNED			
REFUND			5.00
TOTAL			
AMOUNT DUE			

Remarks:

Overpayment

BY:

James B. Hyde

DATE:

3/25/98

FOR MMS USE ONLY

BILLEE NUMBER	FOREST REFUGE
OCS SECTION CODE	

- Lease in Escrow?
- KGS? Of Interest?
- Auto Escalates? Operating Rights?
- Auto Renew? Operator
- Bond Filed?

UNITED STATES
DEPARTMENT OF THE INTERIOR
BUREAU OF LAND MANAGEMENT

RECEIPT AND ACCOUNTING ADVICE

NO. 2388817

ST/AZ

03/23/98

Subject: TRANSFER OF INTEREST (38)

2 20 12

190.00

Applicant:

RALPH M CARTMELL
BOX 146
PEARCE AZ 85625

Remitter: SAME - CHECK #5020
826-3564

Assignor:

LEASE MANAGEMENT DATA NEW UPDATE PAYMENT

ORIGINAL SERIAL NO.	ASG.	TYPE	ST.	CTY.	FUND SYMBOL	ACRES/UNITS	RATE
AME 67975, ET AL							

AMOUNT	ANV. DATE	EXP. DATE	BILL CYC.	S/C	DISTRICT	NEXT BILL	MISC. DATA	U of M	ACTUAL UNITS

ASSIGNMENT SERIAL NO.	ASG.	TYPE	ST.	CTY.	FUND SYMBOL	ACRES/UNITS	RATE

AMOUNT	ANV. DATE	EXP. DATE	BILL CYC.	S/C	DISTRICT	NEXT BILL	MISC. DATA	U of M	ACTUAL UNITS

APPLY REMITTANCE

ACTION	FUND SYMBOL	CTY.	AMOUNT
FILING FEE			
RENTAL			
UNEARNED			
REFUND			5.00
TOTAL			
AMOUNT DUE			

Remarks:

Overpayment

BY:

Mary B Hyde

DATE:

3/26/98

FOR MMS USE ONLY

BILLEE NUMBER	FOREST REFUGE
OCS SECTION CODE	

- Lease in Escrow?
- KGS? Of Interest?
- Auto Escalates? Operating Rights?
- Auto Renew? Operator
- Bond Filed?

UNITED STATES DEPARTMENT OF THE INTERIOR
BUREAU OF LAND MANAGEMENT
ARIZONA STATE OFFICE

IN REPLY REFER TO:

AMC 10 3278

Memorandum

To: Case File

From: Mary

Subject: Documentation of Telephone Conversation

Name of Person Contacted: Ralph Cartmell

Telephone Number of Person Contacted: _____

Date of Contact: 2/13/98

Summary: H H Cartmell

Listed as Harvey on most claims;
H. H. on others. Same person -
ok to change records.

Mr. Cartmell is deceased. Transfer
documents will be submitted
Mary

NOTICE!!

These documents have been scanned!

Do not place un-scanned documents beneath this notice!

Do not remove this notice from this file!

GPO Jacket No. 560-102
Print Order 61540
Rise Business Services, LLC
Job=AZ15 8/14/2019



Box Number= AZ15225



Claim Begin-End: AMC103278-AMC103278

4 Annual Filings



AZ15225-2

AMC113312-AMC116478

August 23, 2017

United States Department of Interior
BUREAU OF LAND MANAGEMENT
Arizona State Office
Records Section
1 N. Central, Ste. #800
Phoenix, AZ 85004

67975

103278

75620

253698

PHOENIX, ARIZONA

2018 AUG 29 P 12:13

RECEIVED
BLM AZ STATE OFFICE

404924
394692
405744

NOTICE OF INTENT TO HOLD
Commonwealth Silver & Gold Corporation

To Whom It May Concern:

445088

413975
364081

Commonwealth Silver & Gold Corp., authorized to do business in the State of Arizona has complied with the Final Rule as published in the Federal Register which implements provisions of the Interior Department and the related agencies' Consolidated Appropriations Act, 2012 (the FY 2012 Act), Pub. L. No. 112-74, 125 Stat. 786, enacted on December 23, 2011, amending the Omnibus Budget Reconciliation Act of 1993 (30 U.S.C 28f) which had established an initial and maintenance fee payment for all lode and placer mining claims and mill sites and tunnel sites on a per-claim basis.

In accordance with Sec. 430 of the FY 2012 Act, the maintenance fee payment for placer mining claims has been calculated based on the total acreage in the claim. The maintenance fee for lode claims, mill sites and tunnel sites continues to be \$155.00 per claim or site.

This will serve as notice that **Commonwealth Silver & Gold Corp.**, whose address for purposes of this filing is **5210 E. Williams Circle, #730, Tucson, Arizona, 85711**, intends to hold the mining claims and/or mill sites as described in **Exhibit "A"** hereto for the assessment years 2018/2019, by payment of the annual claim maintenance fee of \$155.00 per claim or mill site. Payment of \$23,715.00 is made herewith for such assessment year for each of the unpatented lode claims and mill sites. The name, serial number, book and page or index number of the recording of the location notices are in the official records of Cochise County, Arizona, which are set forth in Exhibit "A" attached hereto and by this reference incorporated herein.

Sincerely,

Richard D. Darling
Agent for Commonwealth Silver & Gold Corp.

4251998

ENTERED
SEP 05 2018
BY: Ram

Exhibit A

Page 1

Claim Name AMC Number Recording Information Location Date

J-Rod #1 - 12 claims

Located in Section 5, Township 18 South, Range 25 East, Gila & Salt River Meridian,
Cochise County, AZ

J-ROD-1	404924	2010-24861	10/26/2010
J-ROD-2	404925	2010-24862	10/26/2010
J-ROD-3	404926	2010-24863	10/26/2010
J-ROD-4	404927	2010-24864	10/26/2010
J-ROD-5	404928	2010-24865	10/26/2010
J-ROD-6	404929	2010-24866	10/26/2010
J-ROD-7	404930	2010-24867	10/26/2010
J-ROD-8	404931	2010-24868	10/26/2010
J-ROD-9	404932	2010-24869	10/26/2010
J-ROD-10	404933	2010-24870	10/26/2010
J-ROD-11	394700	2008-24088	9/1/2008
J-ROD-12	394698	2008-24086	9/1/2008

CWSG #1-95 claims (not inclusive), 77 claims

Located in Sections 1,2,4,5,6,7,8 and 12, Township 18 South Range 25 East Gila & Salt River
Meridian, Cochise County, AZ

CWSG #1	405744	2011-04289	2/11/2011
CWSG #2	405745	2011-04290	2/11/2011
CWSG #3	405746	2011-04291	2/11/2011
CWSG #4	405747	2011-04292	2/11/2011
CWSG #5	405748	2011-04293	2/11/2011
CWSG #6	405749	2011-04294	2/11/2011
CWSG #7	405750	2011-04295	2/11/2011
CWSG #8	405751	2011-04296	2/11/2011
CWSG #9	405752	2011-04297	2/11/2011
CWSG #10	405753	2011-04298	2/11/2011
CWSG #11	405754	2011-04299	2/11/2011
CWSG #12	405755	2011-04300	2/11/2011
CWSG #13	405756	2011-04301	2/11/2011
CWSG #14	405757	2011-04302	2/11/2011
CWSG #15	405758	2011-04303	2/11/2011
CWSG #16	405759	2011-04304	2/11/2011
CWSG #17	405760	2011-04305	2/11/2011
CWSG #18	405761	2011-04306	2/11/2011
CWSG #19	405762	2011-04307	2/11/2011
CWSG #20	405763	2011-04308	2/11/2011
CWSG #21	405764	2011-04309	2/11/2011
CWSG #22	405765	2011-04310	2/11/2011
CWSG #23	405766	2011-04311	2/11/2011

RECEIVED
 BLM AZ STATE OFFICE
 2010 AUG 29 P 12:13
 PHOENIX ARIZONA

Exhibit A

Page 2

CWSG #24	405767	2011-04312	2/11/2011
CWSG #25	405768	2011-04313	2/11/2011
CWSG #26	405769	2011-04314	2/11/2011
CWSG #27	405770	2011-04315	12/28/2010
CWSG #28	405771	2011-04316	12/28/2010
CWSG #29	405772	2011-04317	12/28/2010
CWSG #30	405773	2011-04318	12/28/2010
CWSG #31	405774	2011-04319	12/28/2010
CWSG #32	405775	2011-04320	12/28/2010
CWSG #33	405776	2011-04321	12/28/2010
CWSG #34	405777	2011-04322	12/28/2010
CWSG #35	405778	2011-04323	12/28/2010
CWSG #38	405779	2011-04324	12/28/2010
CWSG #39	405780	2011-04325	12/28/2010
CWSG #50	405781	2011-04326	1/6/2011
CWSG #51	405782	2011-04327	1/6/2011
CWSG #52	405783	2011-04328	1/6/2011
CWSG #53	405784	2011-04329	1/6/2011
CWSG #54	405785	2011-04330	1/6/2011
CWSG #55	405786	2011-04331	1/6/2011
CWSG #56	405787	2011-04332	1/6/2011
CWSG #57	405788	2011-04333	1/6/2011
CWSG #58	405789	2011-04334	1/6/2011
CWSG #59	405790	2011-04335	1/6/2011
CWSG #66	405791	2011-04336	2/4/2011
CWSG #67	405792	2011-04337	2/4/2011
CWSG #68	405793	2011-04338	2/4/2011
CWSG #69	405794	2011-04339	2/4/2011
CWSG #70	405795	2011-04340	2/4/2011
CWSG #71	405796	2011-04341	2/4/2011
CWSG #72	405797	2011-04342	2/4/2011
CWSG #73	405798	2011-04343	2/4/2011
CWSG #74	405799	2011-04344	2/4/2011
CWSG #75	405800	2011-04345	2/4/2011
CWSG #76	405801	2011-04346	2/9/2011
CWSG #77	405802	2011-04347	2/9/2011
CWSG #78	405803	2011-04348	2/10/2011
CWSG #79	405804	2011-04349	2/10/2011
CWSG #80	405805	2011-04350	2/10/2011
CWSG #81	405806	2011-04351	2/10/2011
CWSG #82	405807	2011-04352	2/10/2011
CWSG #83	405808	2011-04353	2/10/2011
CWSG #84	405809	2011-04354	2/10/2011
CWSG #85	405810	2011-04355	2/9/2011

RECEIVED
BLM AZ STATE OFFICE
2010 AUG 29 P 12:13

Exhibit A

CWSG #86	405811	2011-04356	2/4/2011
CWSG #87	405812	2011-04357	2/4/2011
CWSG #88	405813	2011-04358	2/4/2011
CWSG #89	405814	2011-04359	2/4/2011
CWSG #90	405815	2011-04360	2/4/2011
CWSG #91	405816	2011-04361	2/4/2011
CWSG #92	405817	2011-04362	2/9/2011
CWSG #93	405818	2011-04363	2/9/2011
CWSG #94	405819	2011-04364	2/9/2011
CWSG #95	405820	2011-04365	2/9/2011

CWSG #100 & 101

Located in Section 9, Township 19 South Range 25 East Gila & Salt River Meridian

Cochise County, Arizona

CWSG #100	413975	1/18/2012
CWSG #101	413976	1/18/2012

Lyle 1 et al claims 10 claims

Sections 4 & 5, Township 18 South, Range 25 East, Gila & Salt River Meridian,

Cochise County, AZ

Claim Name	AMC Number	County Recording Information	Location Date
Lyle-1	364081	2005-00377	12/11/2004
Lyle-2	364082	2005-00378	12/11/2004
Pan-8	364083	2005-00379	12/11/2004
Pan-9	364084	2005-00380	12/11/2004
Pan-10	364085	2005-00381	12/11/2004
Pan-11	364086	2005-00382	12/11/2004
Pan-12	364087	2005-00383	12/11/2004
Pan-13	364088	2005-00384	12/11/2004
Pan-14	364089	2005-00385	12/11/2004
Pan-15	364090	2005-00386	12/11/2004

2010 AUG 29 P 12:13

RECEIVED
BLM AZ STATE OFFICE

Brindle Steer et al claims - 10 claims

Sections 35, Township 18 South, Range 25 East, Gila & Salt River Meridian,

Cochise County, AZ

Brindle Steer	67975	Bk 119 Pg 414	1/12/1955
Brindle Steer (Amended)		Bk 817 Pg 312	
Brindle Steer (Amended)			
Brindle Steer (Amended)		85-0714699	
Blue Jeep	67976	Bk 119 Pg 366	3/8/1955
Blue Jeep (Amended)		Bk 817 Pg 288	
Blue Jeep (Amended)		Bk 839 Pg 335	
Blue Jeep (Amended)		Bk 1840 Pg 378	
Blue Jeep (Amended)		85-01714690	

Exhibit A

Page 4

Blue Jeep #2	67977	Bk 386 Pg 195	6/10/1965
Blue Jeep #2 (Amended)		Bk 817 Pg 291	
Blue Jeep #2 (Amended)		Bk 839 Pg 337	
Blue Jeep #2 (Amended)		Bk 1840 Pg 380	
Blue Jeep #2 (Amended)		85-01714691	
Blue Jeep #3	67978	Bk 386 Pg 196	6/10/1965
Blue Jeep #3 (Amended)		Bk 817 Pg 294	
Blue Jeep #3 (Amended)		Bk 839 Pg 339	
Blue Jeep #3 (Amended)		Bk 1840 Pg 382	
Blue Jeep #3 (Amended)		85-01714692	
Blue Jeep #4	67979	Bk 386 Pg 197	5/22/1965
Blue Jeep #4 (Amended)		Bk 817 Pg 297	
Blue Jeep #4 (Amended)		Bk 839 Pg 341	
Blue Jeep #4 (Amended)		Bk 1840 Pg 384	
Blue Jeep #4 (Amended)		85-01714693	
Blue Jeep #5	67980	Bk 817 Pg 300	10/27/1972
Blue Jeep #5 (Amended)		Bk 839 Pg 343	
Blue Jeep #5 (Amended)		Bk 1840 Pg 386	
Blue Jeep #5 (Amended)		85-01714694	
Blue Jeep #6	67981	Bk 817 Pg 303	10/27/1972
Blue Jeep #6 (Amended)		Bk 839 Pg 345	
Blue Jeep #6 (Amended)		Bk 1840 Pg 388	
Blue Jeep #6 (Amended)		85-01714695	
Blue Jeep #7	67982	Bk 817 Pg 306	10/27/1972
Blue Jeep #7 (Amended)		Bk 1840 Pg 390	
Blue Jeep #7 (Amended)		85-01714696	
Blue Jeep #8	67983	Bk 817 Pg 309	10/27/1972
Blue Jeep #8 (Amended)		Bk 1840 Pg 392	
Blue Jeep #8 (Amended)		85-01714697	
Blue Jeep #9	103278	Bk 1418 Pg 176	4/28/1980
Blue Jeep #9 (Amended)		Bk 1840 Pg 394	
Blue Jeep #9 (Amended)		85-0714698	

San Ignacio #1 - 18 claims

Sections 33 and 34, Township 17 South Range 25 East, Gila & Salt River Meridian,
Cochise County, Arizona

San Ignacio #1	75620	Bk 983 Pg 239	10/30/1974
San Ignacio #1 (Amended)		Bk 1840 Pg 396	
San Ignacio #1 (Amended)		85-0714700	
San Ignacio #2	75621	Bk 983 Pg 240	10/30/1974
San Ignacio #2 (Amended)		Bk 1840 Pg 398	
San Ignacio #2 (Amended)		85-0714701	
San Ignacio #3	75622	Bk 983 Pg 241	10/30/1974
San Ignacio #3 (Amended)		Bk 1840 Pg 400	

PHOENIX, ARIZONA

2018 AUG 29 P 12:13

RECEIVED
BLM AZ STATE OFFICE

Exhibit A

Page 5

San Ignacio #3 (Amended)		85-0714702	
San Ignacio #4	75623	Bk 983 Pg 242	10/30/1974
San Ignacio #4 (Amended)		Bk 1840 Pg 402	
San Ignacio #4 (Amended)		85-0714703	
San Ignacio #5	75624	Bk 983 Pg 243	10/30/1974
San Ignacio #5 (Amended)		Bk 1840 Pg 404	
San Ignacio #5 (Amended)		85-0714704	
San Ignacio #6	75625	Bk 983 Pg 244	10/30/1974
San Ignacio #6 (Amended)		Bk 1840 Pg 406	
San Ignacio #6 (Amended)		85-0714705	
San Ignacio #7	75626	Bk 983 Pg 245	10/30/1974
San Ignacio #7 (Amended)		Bk 1840 Pg 408	
San Ignacio #7 (Amended)		85-0714706	
San Ignacio #8	75627	Bk 983 Pg 246	10/30/1974
San Ignacio #8 (Amended)		Bk 1840 Pg 410	
San Ignacio #8 (Amended)		85-0714707	
San Ignacio #9	75628	Bk 983 Pg 247	10/30/1974
San Ignacio #9 (Amended)		Bk 1840 Pg 412	
San Ignacio #9 (Amended)		85-0714708	
San Ignacio #10	75629	Bk 983 Pg 248	10/30/1974
San Ignacio #10 (Amended)		Bk 1840 Pg 414	
San Ignacio #10 (Amended)		85-0714709	
San Ignacio #11	75630	Bk 983 Pg 249	10/30/1974
San Ignacio #11 (Amended)		Bk 1840 Pg 416	
San Ignacio #11 (Amended)		85-0714710	
San Ignacio #12	75631	Bk 983 Pg 250	10/30/1974
San Ignacio #12 (Amended)		Bk 1840 Pg 418	
San Ignacio #12 (Amended)		85-0714711	
San Ignacio #13	75632	Bk 983 Pg 251	10/30/1974
San Ignacio #13 (Amended)		Bk 1840 Pg 420	
San Ignacio #13 (Amended)		85-0714712	
San Ignacio #14	75633	Bk 983 Pg 252	10/30/1974
San Ignacio #14 (Amended)		Bk 1840 Pg 422	
San Ignacio #14 (Amended)		85-0714713	
San Ignacio #15	75634	Bk 983 Pg 253	10/30/1974
San Ignacio #15 (Amended)		Bk 1840 Pg 424	
San Ignacio #15 (Amended)		85-0714714	
San Ignacio #16	75635	Bk 983 Pg 254	10/30/1974
San Ignacio #16 (Amended)		Bk 1840 Pg 426	
San Ignacio #16 (Amended)		85-0714715	
San Ignacio #17	75636	Bk 983 Pg 255	10/30/1974

PHOENIX, ARIZONA

2010 AUG 29 P 12:13

RECEIVED
BLM AZ STATE OFFICE

Exhibit A

Page 6

San Ignacio #17 (Amended)		Bk 1840 Pg 428
San Ignacio #18	75637	Bk 983 Pg 256 10/30/1974
San Ignacio #18 (Amended)		Bk 1840 Pg 430
San Ignacio #18 (Amended)		85-0714717

San Ramon #1 - 6 claims

Sections 5 and 6, Township 18 South Range 25 East, Gila & Salt River Meridian,
Cochise County, Arizona

San Ramon #1	253698	86-0510172	4/18/1986
San Ramon #2	253699	86-0510173	4/18/1986
San Ramon #3	253700	86-0510174	4/18/1986
San Ramon #4	253701	86-0510175	4/18/1986
San Ramon #5	253702	86-0510176	4/18/1986
San Ramon #6	253703	86-0510177	4/18/1986

CWSG #102-#119

Sections 6 and 7, Township 18 South Range 25 East, Gila & Salt River Meridian,

CWSG #102	445088	2017-14489	7/14/2017
CWSG #103	445089	2017-14490	7/14/2017
CWSG #104	445090	2017-11491	7/14/2017
CWSG #105	445091	2017-11492	7/14/2017
CWSG #106	445092	2017-11493	7/14/2017
CWSG #107	445093	2017-11494	7/14/2017
CWSG #108	445094	2017-11495	7/14/2017
CWSG #109	445095	2017-11496	7/14/2017
CWSG #110	445096	2017-11497	7/14/2017
CWSG #111	445097	2017-11498	7/14/2017
CWSG #112	445098	2017-11499	7/14/2017
CWSG #113	445099	2017-11500	7/14/2017
CWSG #114	445100	2017-11501	7/14/2017
CWSG #115	445101	2017-11502	7/14/2017
CWSG #116	445102	2017-11503	7/14/2017
CWSG #117	445103	2017-11504	7/14/2017
CWSG #118	445104	2017-11505	7/14/2017
CWSG #119	445105	2017-11506	7/14/2017

PHOENIX, ARIZONA

2018 AUG 29 P 12:14

RECEIVED
BLM AZ STATE OFFICE



FedEx Express Package **US Airbill**

FedEx Tracking Number **8120 8161 140**

1 From
 Date: 8/29/18
 Sender's Name: BLM Phone: 602-271-1404
 Company: BLM
 Address: 5200 E McDowell Ave
 City: Phoenix State: AZ ZIP: 85004

2 Your Internal Billing Reference

3 To
 Recipient's Name: BLM Phone: 602-271-1404
 Company: BLM
 Address: BLM
 City: Phoenix State: AZ ZIP: 85004



8120 8161 1404

FedEx
 TRACKING
 8120 8161 1404
XH ZSYA
WED - 29 AUG AA
STANDARD OVERNIGHT
 DSR
85004
 AZ-US
PHX

Next Business Day
 FedEx First Overnight
 FedEx Priority Overnight
 FedEx Standard Overnight
 FedEx 2Day
 FedEx Express Saver

5 Packaging
 FedEx Envelope*
 FedEx Box
 FedEx Tube
 Other

6 Special Handling
 Saturday Delivery
 No Signature Required
 Does this shipment contain dangerous goods?

RT 276
ST 14
6 15:00
1404 08 29

RECEIVED
BLM AZ STATE OFFICE
2018 AUG 29 P 12:13
PHOENIX, ARIZONA

fedex.com 1.800.GoFedEx 1.800.463.3339

Insert shipping document here

United States Department of the Interior
Bureau of Land Management
 DIV OF LANDS, MINRLS & ENERGY
 ONE N CENTRAL AVE
 PHOENIX, AZ 85004 -4427
 Phone: 602-417-9200

Receipt

No: 4251998

Transaction #: 4367518	
Date of Transaction: 08/31/2018	
CUSTOMER:	
COMMONWEALTH SILVER AND GOLD CORP 5210 E WILLIAMS CIR STE 730 TUCSON, AZ 85711-4478 US	

LINE #	QTY	DESCRIPTION	REMARKS	UNIT PRICE	TOTAL
1	1.00	LOCATABLE MINERALS / MINING CLAIMS- NOT NEW-UNADJUD, ONE AUTH NO. ONLY / MINING CLAIM MONEY RECEIVED CASES: AMC404924/\$23715.00	MAINT 2019/153	- n/a -	23715.00
TOTAL:					\$23,715.00

PAYMENT INFORMATION			
1	AMOUNT:	23715.00	POSTMARKED: N/A
	TYPE:	CHECK	RECEIVED: 08/29/2018
	CHECK NO:	4153	
	NAME:	COMMONWEALTH SILVER AND GOLD CORP 5210 E WILLIAMS CIR STE 730 TUCSON AZ 85711-4478 US	

REMARKS

This receipt was generated by the automated BLM Collections and Billing System and is a paper representation of a portion of the official electronic record contained therein.

August 8, 2017

United States Department of Interior
BUREAU OF LAND MANAGEMENT
Arizona State Office
Records Section
1 N. Central, Ste. #800
Phoenix, AZ 85004

AMC67975	AMC364081	AMC413975
AMC75620	AMC394692	AMC445088
AMC103278	AMC404924	
AMC253698	AMC405744	

NOTICE OF INTENT TO HOLD
Commonwealth Silver & Gold Corporation

To Whom It May Concern:

Commonwealth Silver & Gold Corp., authorized to do business in the State of Arizona has complied with the Final Rule as published in the Federal Register which implements provisions of the Interior Department and the related agencies' Consolidated Appropriations Act, 2012 (the FY 2012 Act), Pub. L. No. 112-74, 125 Stat. 786, enacted on December 23, 2011, amending the Omnibus Budget Reconciliation Act of 1993 (30 U.S.C 28f) which had established an initial and maintenance fee payment for all lode and placer mining claims and mill sites and tunnel sites on a per-claim basis.

In accordance with Sec. 430 of the FY 2012 Act, the maintenance fee payment for placer mining claims has been calculated based on the total acreage in the claim. The maintenance fee for lode claims, mill sites and tunnel sites continues to be \$155.00 per claim or site.

This will serve as notice that **Commonwealth Silver & Gold Corp.**, whose address for purposes of this filing is **5210 E. Williams Circle, #730, Tucson, Arizona, 85711**, intends to hold the mining claims and/or mill sites as described in **Exhibit "A"** hereto for the assessment years 2017/2018, by payment of the annual claim maintenance fee of \$155.00 per claim or mill site. Payment of \$23,715.00 is made herewith for such assessment year for each of the unpatented lode claims and mill sites. The name, serial number, book and page or index number of the recording of the location notices are in the official records of Cochise County, Arizona, which are set forth in Exhibit "A" attached hereto and by this reference incorporated herein.

Sincerely,



Richard D. Darling
Agent for Commonwealth Silver & Gold Corp.

RECEIVED
STATE OFFICE
2017 AUG 29 A 9:04
PHOENIX, ARIZONA

Commonwealth Silver and Gold Corp. Unpatented Mining claims

Exhibit A

Page 1

Claim Name AMC Number Recording Information Location Date

J-Rod #1 - 12 claims

Located in Section 5, Township 18 South, Range 25 East, Gila & Salt River Meridian,
Cochise County, AZ

J-ROD-1	404924	2010-24861	10/26/2010
J-ROD-2	404925	2010-24862	10/26/2010
J-ROD-3	404926	2010-24863	10/26/2010
J-ROD-4	404927	2010-24864	10/26/2010
J-ROD-5	404928	2010-24865	10/26/2010
J-ROD-6	404929	2010-24866	10/26/2010
J-ROD-7	404930	2010-24867	10/26/2010
J-ROD-8	404931	2010-24868	10/26/2010
J-ROD-9	404932	2010-24869	10/26/2010
J-ROD-10	404933	2010-24870	10/26/2010
J-ROD-11	394700	2008-24088	9/1/2008
J-ROD-12	394698	2008-24086	9/1/2008

CWSG #1-95 claims (not inclusive), 79 claims

Located in Sections 1,2,4,5,6,7,8 and 12, Township 18 South Range 25 East Gila & Salt River
Meridian, Cochise County, AZ

CWSG #1	405744	2011-04289	2/11/2011
CWSG #2	405745	2011-04290	2/11/2011
CWSG #3	405746	2011-04291	2/11/2011
CWSG #4	405747	2011-04292	2/11/2011
CWSG #5	405748	2011-04293	2/11/2011
CWSG #6	405749	2011-04294	2/11/2011
CWSG #7	405750	2011-04295	2/11/2011
CWSG #8	405751	2011-04296	2/11/2011
CWSG #9	405752	2011-04297	2/11/2011
CWSG #10	405753	2011-04298	2/11/2011
CWSG #11	405754	2011-04299	2/11/2011
CWSG #12	405755	2011-04300	2/11/2011
CWSG #13	405756	2011-04301	2/11/2011
CWSG #14	405757	2011-04302	2/11/2011
CWSG #15	405758	2011-04303	2/11/2011
CWSG #16	405759	2011-04304	2/11/2011
CWSG #17	405760	2011-04305	2/11/2011
CWSG #18	405761	2011-04306	2/11/2011
CWSG #19	405762	2011-04307	2/11/2011
CWSG #20	405763	2011-04308	2/11/2011
CWSG #21	405764	2011-04309	2/11/2011
CWSG #22	405765	2011-04310	2/11/2011
CWSG #23	405766	2011-04311	2/11/2011

PHOENIX, ARIZONA

2011 AUG 29 A 9:04

RECEIVED
M AZ STATE OFFICE

Commonwealth Silver and Gold Corp. Unpatented Mining claims

Exhibit A

Page 2

CWSG #24	405767	2011-04312	2/11/2011
CWSG #25	405768	2011-04313	2/11/2011
CWSG #26	405769	2011-04314	2/11/2011
CWSG #27	405770	2011-04315	12/28/2010
CWSG #28	405771	2011-04316	12/28/2010
CWSG #29	405772	2011-04317	12/28/2010
CWSG #30	405773	2011-04318	12/28/2010
CWSG #31	405774	2011-04319	12/28/2010
CWSG #32	405775	2011-04320	12/28/2010
CWSG #33	405776	2011-04321	12/28/2010
CWSG #34	405777	2011-04322	12/28/2010
CWSG #35	405778	2011-04323	12/28/2010
CWSG #38	405779	2011-04324	12/28/2010
CWSG #39	405780	2011-04325	12/28/2010
CWSG #50	405781	2011-04326	1/6/2011
CWSG #51	405782	2011-04327	1/6/2011
CWSG #52	405783	2011-04328	1/6/2011
CWSG #53	405784	2011-04329	1/6/2011
CWSG #54	405785	2011-04330	1/6/2011
CWSG #55	405786	2011-04331	1/6/2011
CWSG #56	405787	2011-04332	1/6/2011
CWSG #57	405788	2011-04333	1/6/2011
CWSG #58	405789	2011-04334	1/6/2011
CWSG #59	405790	2011-04335	1/6/2011
CWSG #66	405791	2011-04336	2/4/2011
CWSG #67	405792	2011-04337	2/4/2011
CWSG #68	405793	2011-04338	2/4/2011
CWSG #69	405794	2011-04339	2/4/2011
CWSG #70	405795	2011-04340	2/4/2011
CWSG #71	405796	2011-04341	2/4/2011
CWSG #72	405797	2011-04342	2/4/2011
CWSG #73	405798	2011-04343	2/4/2011
CWSG #74	405799	2011-04344	2/4/2011
CWSG #75	405800	2011-04345	2/4/2011
CWSG #76	405801	2011-04346	2/9/2011
CWSG #77	405802	2011-04347	2/9/2011
CWSG #78	405803	2011-04348	2/10/2011
CWSG #79	405804	2011-04349	2/10/2011
CWSG #80	405805	2011-04350	2/10/2011
CWSG #81	405806	2011-04351	2/10/2011
CWSG #82	405807	2011-04352	2/10/2011
CWSG #83	405808	2011-04353	2/10/2011
CWSG #84	405809	2011-04354	2/10/2011
CWSG #85	405810	2011-04355	2/9/2011

RECEIVED
 PHOENIX, ARIZONA
 2011 AUG 29 A 9:04
 ARIZONA STATE OFFICE

Commonwealth Silver and Gold Corp. Unpatented Mining claims

Exhibit A

Page 3

CWSG #86	405811	2011-04356	2/4/2011
CWSG #87	405812	2011-04357	2/4/2011
CWSG #88	405813	2011-04358	2/4/2011
CWSG #89	405814	2011-04359	2/4/2011
CWSG #90	405815	2011-04360	2/4/2011
CWSG #91	405816	2011-04361	2/4/2011
CWSG #92	405817	2011-04362	2/9/2011
CWSG #93	405818	2011-04363	2/9/2011
CWSG #94	405819	2011-04364	2/9/2011
CWSG #95	405820	2011-04365	2/9/2011

CWSG #100 & 101

Located in Section 9, Township 19 South Range 25 East Gila & Salt River Meridian
Cochise County, Arizona

CWSG #100	413975	1/18/2012
CWSG #101	413976	1/18/2012

Lyle 1 et al claims 10 claims

Sections 4 & 5, Township 18 South, Range 25 East, Gila & Salt River Meridian,
Cochise County, AZ

Claim Name	AMC Number	County Recording Information	Location Date
Lyle-1	364081	2005-00377	12/11/2004
Lyle-2	364082	2005-00378	12/11/2004
Pan-8	364083	2005-00379	12/11/2004
Pan-9	364084	2005-00380	12/11/2004
Pan-10	364085	2005-00381	12/11/2004
Pan-11	364086	2005-00382	12/11/2004
Pan-12	364087	2005-00383	12/11/2004
Pan-13	364088	2005-00384	12/11/2004
Pan-14	364089	2005-00385	12/11/2004
Pan-15	364090	2005-00386	12/11/2004

Brindle Steer et al claims -

Sections 35, Township 18 South, Range 25 East, Gila & Salt River Meridian,
Cochise County, AZ

Brindle Steer	67975	Bk 119 Pg 414	1/12/1955
Brindle Steer (Amended)		Bk 817 Pg 312	
Brindle Steer (Amended)			
Brindle Steer (Amended)		85-0714699	
Blue Jeep	67976	Bk 119 Pg 366	3/8/1955
Blue Jeep (Amended)		Bk 817 Pg 288	
Blue Jeep (Amended)		Bk 839 Pg 335	
Blue Jeep (Amended)		Bk 1840 Pg 378	
Blue Jeep (Amended)		85-01714690	

RECEIVED
AZ STATE OFFICE
2017 AUG 29 A 9:04
PHOENIX, ARIZONA

Exhibit A

Blue Jeep #2	67977	Bk 386 Pg 195	6/10/1965
Blue Jeep #2 (Amended)		Bk 817 Pg 291	
Blue Jeep #2 (Amended)		Bk 839 Pg 337	
Blue Jeep #2 (Amended)		Bk 1840 Pg 380	
Blue Jeep #2 (Amended)		85-01714691	
Blue Jeep #3	67978	Bk 386 Pg 196	6/10/1965
Blue Jeep # 3 (Amended)		Bk 817 Pg 294	
Blue Jeep #3 (Amended)		Bk 839 Pg 339	
Blue Jeep #3 (Amended)		Bk 1840 Pg 382	
Blue Jeep #3 (Amended)		85-01714692	
Blue Jeep #4	67979	Bk 386 Pg 197	5/22/1965
Blue Jeep #4 (Amended)		Bk 817 Pg 297	
Blue Jeep #4 (Amended)		Bk 839 Pg 341	
Blue Jeep #4 (Amended)		Bk 1840 Pg 384	
Blue Jeep #4 (Amended)		85-01714693	
Blue Jeep #5	67980	Bk 817 Pg 300	10/27/1972
Blue Jeep #5 (Amended)		Bk 839 Pg 343	
Blue Jeep #5 (Amended)		Bk 1840 Pg 386	
Blue Jeep #5 (Amended)		85-01714694	
Blue Jeep #6	67981	Bk 817 Pg 303	10/27/1972
Blue Jeep #6 (Amended)		Bk 839 Pg 345	
Blue Jeep #6 (Amended)		Bk 1840 Pg 388	
Blue Jeep #6 (Amended)		85-01714695	
Blue Jeep # 7	67982	Bk 817 Pg 306	10/27/1972
Blue Jeep #7 (Amended)		Bk 1840 Pg 390	
Blue Jeep #7 (Amended)		85-01714696	
Blue Jeep #8	67983	Bk 817 Pg 309	10/27/1972
Blue Jeep #8 (Amended)		Bk 1840 Pg 392	
Blue Jeep #8 (Amended)		85-01714697	
Blue Jeep #9	103278	Bk 1418 Pg 176	4/28/1980
Blue Jeep #9 (Amended)		Bk 1840 Pg 394	
Blue Jeep #9 (Amended)		85-0714698	

San Ignacio #1 - 18 claims

Sections 33 and 34, Township 17 South Range 25 East, Gila & Salt River Meridian,
Cochise County, Arizona

San Ignacio #1	75620	Bk 983 Pg 239	10/30/1974
San Ignacio #1 (Amended)		Bk 1840 Pg 396	
San Ignacio #1 (Amended)		85-0714700	
San Ignacio #2	75621	Bk 983 Pg 240	10/30/1974
San Ignacio #2 (Amended)		Bk 1840 Pg 398	
San Ignacio #2 (Amended)		85-0714701	
San Ignacio #3	75622	Bk 983 Pg 241	10/30/1974
San Ignacio #3 (Amended)		Bk 1840 Pg 400	

PHOENIX, ARIZONA

2017 AUG 29 A 9:04

RECEIVED
STATE OFFICE

Exhibit A

Page 5

San Ignacio #3 (Amended)		85-0714702	
San Ignacio #4	75623	Bk 983 Pg 242	10/30/1974
San Ignacio #4 (Amended)		Bk 1840 Pg 402	
San Ignacio #4 (Amended)		85-0714703	
San Ignacio #5	75624	Bk 983 Pg 243	10/30/1974
San Ignacio #5 (Amended)		Bk 1840 Pg 404	
San Ignacio #5 (Amended)		85-0714704	
San Ignacio #6	75625	Bk 983 Pg 244	10/30/1974
San Ignacio #6 (Amended)		Bk 1840 Pg 406	
San Ignacio #6 (Amended)		85-0714705	
San Ignacio #7	75626	Bk 983 Pg 245	10/30/1974
San Ignacio #7 (Amended)		Bk 1840 Pg 408	
San Ignacio #7 (Amended)		85-0714706	
San Ignacio #8	75627	Bk 983 Pg 246	10/30/1974
San Ignacio #8 (Amended)		Bk 1840 Pg 410	
San Ignacio #8 (Amended)		85-0714707	
San Ignacio #9	75628	Bk 983 Pg 247	10/30/1974
San Ignacio #9 (Amended)		Bk 1840 Pg 412	
San Ignacio #9 (Amended)		85-0714708	
San Ignacio #10	75629	Bk 983 Pg 248	10/30/1974
San Ignacio #10 (Amended)		Bk 1840 Pg 414	
San Ignacio #10 (Amended)		85-0714709	
San Ignacio #11	75630	Bk 983 Pg 249	10/30/1974
San Ignacio #11 (Amended)		Bk 1840 Pg 416	
San Ignacio #11 (Amended)		85-0714710	
San Ignacio #12	75631	Bk 983 Pg 250	10/30/1974
San Ignacio #12 (Amended)		Bk 1840 Pg 418	
San Ignacio #12 (Amended)		85-0714711	
San Ignacio #13	75632	Bk 983 Pg 251	10/30/1974
San Ignacio #13 (Amended)		Bk 1840 Pg 420	
San Ignacio #13 (Amended)		85-0714712	
San Ignacio #14	75633	Bk 983 Pg 252	10/30/1974
San Ignacio #14 (Amended)		Bk 1840 Pg 422	
San Ignacio #14 (Amended)		85-0714713	
San Ignacio #15	75634	Bk 983 Pg 253	10/30/1974
San Ignacio #15 (Amended)		Bk 1840 Pg 424	
San Ignacio #15 (Amended)		85-0714714	
San Ignacio #16	75635	Bk 983 Pg 254	10/30/1974
San Ignacio #16 (Amended)		Bk 1840 Pg 426	
San Ignacio #16 (Amended)		85-0714715	
San Ignacio #17	75636	Bk 983 Pg 255	10/30/1974

PHOENIX, ARIZONA

2017 AUG 29 A 9:04

RECEIVED
 ARIZONA STATE OFFICE

Exhibit A

Page 6

San Ignacio #17 (Amended)		Bk 1840 Pg 428
San Ignacio #18	75637	Bk 983 Pg 256 10/30/1974
San Ignacio #18 (Amended)		Bk 1840 Pg 430
San Ignacio #18 (Amended)		85-0714717

San Ramon #1 - 6 claims

Sections 5 and 6, Township 18 South Range 25 East, Gila & Salt River Meridian,
Cochise County, Arizona

San Ramon #1	253698	86-0510172	4/18/1986
San Ramon #2	253699	86-0510173	4/18/1986
San Ramon #3	253700	86-0510174	4/18/1986
San Ramon #4	253701	86-0510175	4/18/1986
San Ramon #5	253702	86-0510176	4/18/1986
San Ramon #6	253703	86-0510177	4/18/1986

CWSG #102-#119

Sections 6 and 7, Township 18 South Range 25 East, Gila & Salt River Meridian,

CWSG #102	445088	2017-14489	7/14/2017
CWSG #103	445089	2017-14490	7/14/2017
CWSG #104	445090	2017-11491	7/14/2017
CWSG #105	445091	2017-11492	7/14/2017
CWSG #106	445092	2017-11493	7/14/2017
CWSG #107	445093	2017-11494	7/14/2017
CWSG #108	445094	2017-11495	7/14/2017
CWSG #109	445095	2017-11496	7/14/2017
CWSG #110	445096	2017-11497	7/14/2017
CWSG #111	445097	2017-11498	7/14/2017
CWSG #112	445098	2017-11499	7/14/2017
CWSG #113	445099	2017-11500	7/14/2017
CWSG #114	445100	2017-11501	7/14/2017
CWSG #115	445101	2017-11502	7/14/2017
CWSG #116	445102	2017-11503	7/14/2017
CWSG #117	445103	2017-11504	7/14/2017
CWSG #118	445104	2017-11505	7/14/2017
CWSG #119	445105	2017-11506	7/14/2017

PHOENIX ARIZONA

2017 AUG 29 A 9:04

RECEIVED
M AZ STATE OFFICE

United States Department of the Interior
Bureau of Land Management
 DIV OF LANDS, MINRLS & ENERGY
 ONE N CENTRAL AVE
 PHOENIX, AZ 85004 -4427
 Phone: 602-417-9200

Receipt

No: 3964229

Transaction #: 4074100	
Date of Transaction: 08/29/2017	
CUSTOMER:	
COMMONWEALTH SILVER AND GOLD CORP 5210 E WILLIAMS CIR STE 730 TUCSON, AZ 85711-4478 US	

LINE #	QTY	DESCRIPTION	REMARKS	UNIT PRICE	TOTAL
1	1.00	LOCATABLE MINERALS / MINING CLAIMS- NOT NEW-UNADJUD, ONE AUTH NO. ONLY / MINING CLAIM MONEY RECEIVED CASES: AMC404924/\$24025.00	2018 MAINT/153	- n/a -	24025.00
TOTAL:					\$24,025.00

PAYMENT INFORMATION					
NOTE: Items will appear on credit card statement as "Bureau of Land Mgmt CO".					
1	AMOUNT:	310.00	POSTMARKED:	N/A	
	TYPE:	CREDIT CARD	RECEIVED:	08/29/2017	
	NAME:	COMMONWEALTH SILVER AND GOLD CORP 5210 E WILLIAMS CIR STE 730 TUCSON AZ 85711-4478 US			
	CARD NO:	XXXXXXXXXXXX1905	AUTH CODE:	978185	
	NAME ON CARD:	LESLIE K MUNOZ			
	EXPIRES:	02/2020			
	SIGNATURE:				
2	AMOUNT:	23715.00	POSTMARKED:	N/A	
	TYPE:	CHECK	RECEIVED:	08/29/2017	
	CHECK NO:	3797			
	NAME:	COMMONWEALTH SILVER AND GOLD CORP 5210 E WILLIAMS CIR STE 730 TUCSON AZ 85711-4478 US			



Receipt #3964229

5 messages

Brown, Pauline <paulinebrown@blm.gov>

Mon, Oct 2, 2017 at 1:03 PM

To: lmunoz@marlingold.com

Hi Leslie,

I processed the maintenance fee payment for 153 mining claims (Receipt #3964229) registered to Commonwealth Silver and Gold Corp. I would like for you to email me a scanned copy of the document dated Aug 29, 2017, that you submitted with the payment of \$24,025.00.

According to my report, I believe Commonwealth Silver and Gold Corp. (listed at two different addresses: 5210 E Williams Cir and 5357 E Timrod St) has a total of 153 active Lode claims. Therefore the total due for the 153 claims would have been \$23,715.00 (\$155X153). If you did not intend to pay for anything else, you will be refunded the overpaid amount of \$310.00.

I have been searching for the misplaced document but cannot seem to locate it at this time. I want to process a refund request asap, but without the copy of the submitted document, I cannot do so; Please help.

Thank you kindly,

--

PAULINE BROWN
LAND LAW EXAMINER
BUREAU OF LAND MANAGEMENT
ARIZONA STATE OFFICE
ONE NORTH CENTRAL AVE, STE 800
PHOENIX, AZ 85004-4427
OFFICE: (602) 417-9360
FAX: (602) 417-9490
paulinebrown@blm.gov
www.blm.gov/az
<https://www.facebook.com/BLMArizona>

Leslie Munoz <lmunoz@marlingold.com>

Tue, Oct 3, 2017 at 9:05 AM

To: "Brown, Pauline" <paulinebrown@blm.gov>

Hello Pauline,

Attached is the receipt and NOITH for the 155 claims filed on 8/29/17.

The BLM agent and I both recounted the number of claims and came up with 155, that is why I paid the additional \$310.00. Please let me know what your count is as I am a little confused. The person who created the list and count only came up with 153 claims.

Leslie K. Muñoz

Commonwealth Silver & Gold

5210 E. Williams Circle

Suite 730

Tucson, AZ 85711

p.(520) 790-1909

f. (520) 790-1684

c. (928) 941-1631



NOTICE OF CONFIDENTIALITY

This message is intended only for the use of the individual or entity to which it is addressed. It may contain information that is privileged, confidential, and exempt from disclosure. If you are not the intended recipient, or the authorized delivery staff for such message, please be advised that copying, disseminating, or distributing of this communication is strictly prohibited. If you have received this communication in error, please notify us by phone, fax, or email, and immediately destroy this message.


From: Brown, Pauline [mailto:paulinebrown@blm.gov]

Sent: Monday, October 2, 2017 1:03 PM

To: Leslie Munoz <lmunoz@marlingold.com>

Subject: Receipt #3964229

[Quoted text hidden]

 **NOITH 2017 155 claims.pdf**
453K

Brown, Pauline <paulinebrown@blm.gov>
To: Leslie Munoz <lmunoz@marlingold.com>

Tue, Oct 3, 2017 at 11:30 AM

Thank you kindly,

62 ACTIVE CLAIMS LISTED UNDER THIS ADDRESS: 5210 E WILLIAMS CIR STE 730.

91 ACTIVE CLAIMS LISTED UNDER THIS ADDRESS: 5357 E TIMROD ST

153 Total Claims

Regards,

[Quoted text hidden]

Leslie Munoz <lmunoz@marlingold.com>
To: "Brown, Pauline" <paulinebrown@blm.gov>

Tue, Oct 3, 2017 at 12:01 PM

Hi Pauline,

Can I call you regarding the list and breakdown of addresses for claims?

Leslie K. Muñoz

Commonwealth Silver & Gold

5210 E. Williams Circle

Suite 730

Tucson, AZ 85711

p.(520) 790-1909

f. (520) 790-1684

c. (928) 941-1631



NOTICE OF CONFIDENTIALITY

This message is intended only for the use of the individual or entity to which it is addressed. It may contain information that is privileged, confidential, and exempt from disclosure. If you are not the intended recipient, or the authorized delivery staff for such message, please be advised that copying, disseminating, or distributing of this communication is strictly prohibited. If you have received this communication in error, please notify us by phone, fax, or email, and immediately destroy this message.

From: Brown, Pauline [mailto:paulinebrown@blm.gov]

Sent: Tuesday, October 3, 2017 11:31 AM

To: Leslie Munoz <lmunoz@marlingold.com>

Subject: Re: Receipt #3964229

[Quoted text hidden]

Brown, Pauline <paulinebrown@blm.gov>
To: Leslie Munoz <lmunoz@marlingold.com>

Tue, Oct 3, 2017 at 1:47 PM

You may call at any time; but unless you have other claims listed under a different name or company, this is all I come up with when I run a customer report on Commonwealth. If you ever have a change of address, you will need to send in a change of address request. Other than that, we cannot update an address until we receive something in writing requesting us to do so.

Regards,

[Quoted text hidden]

Message:

153 ROWS RETRIEVED

CBS Export Results Report

Include Resolved Records

Record Status

- Error Records (E/M/I)
- Accepted Records (A/W)
- "On Hold" Records (H)
- All Records (for s/n or receipt nr)
- Exported, No Results From CBS
- New (not yet exported)

Printable Format (legal/landscape)

Search Criteria

Enter export Date (mm/dd/yyyy)

Serial Number match (optional)

Receipt Nr (optional)

Export Nr (exclusive)

LR2000 User (defaults to login)

Responsible Area (Errors Only)

- User (U,X)
- Programmer (P,X)
- All (U,P,X)

[User Guid](#)

	Resend?	Export Nr	A/D	Serial Nr	Multi	Code	\$ Amount	Remarks	Receipt Nr	LR2000 User	#Msg	Resolved?	OK	Stat1	Area	CBS Msg 1	Stat2	Area	Msg 2	CBS 392 ID	392 \$ Amt	Action Update Date	Resend	Resend Orig	Export Date
1	<input type="checkbox"/>	5953499	A	AMC404924		782	155.00	2018;\$1553964229	PAULINEB	I	<input type="checkbox"/>		A	ACCPT						2458877	24025.00	8/30/2017 12:35			8/30/2017
2	<input type="checkbox"/>	5953500	A	AMC404925		782	155.00	2018;\$1553964229	PAULINEB	I	<input type="checkbox"/>		A	ACCPT						2458877	24025.00	8/30/2017 12:35			8/30/2017
3	<input type="checkbox"/>	5953501	A	AMC404926		782	155.00	2018;\$1553964229	PAULINEB	I	<input type="checkbox"/>		A	ACCPT						2458877	24025.00	8/30/2017 12:35			8/30/2017
4	<input type="checkbox"/>	5953502	A	AMC404927		782	155.00	2018;\$1553964229	PAULINEB	I	<input type="checkbox"/>		A	ACCPT						2458877	24025.00	8/30/2017 12:35			8/30/2017
5	<input type="checkbox"/>	5953503	A	AMC404928		782	155.00	2018;\$1553964229	PAULINEB	I	<input type="checkbox"/>		A	ACCPT						2458877	24025.00	8/30/2017 12:35			8/30/2017
6	<input type="checkbox"/>	5953504	A	AMC404929		782	155.00	2018;\$1553964229	PAULINEB	I	<input type="checkbox"/>		A	ACCPT						2458877	24025.00	8/30/2017 12:35			8/30/2017
7	<input type="checkbox"/>	5953505	A	AMC404930		782	155.00	2018;\$1553964229	PAULINEB	I	<input type="checkbox"/>		A	ACCPT						2458877	24025.00	8/30/2017 12:35			8/30/2017
8	<input type="checkbox"/>	5953506	A	AMC404931		782	155.00	2018;\$1553964229	PAULINEB	I	<input type="checkbox"/>		A	ACCPT						2458877	24025.00	8/30/2017 12:35			8/30/2017
9	<input type="checkbox"/>	5953507	A	AMC404932		782	155.00	2018;\$1553964229	PAULINEB	I	<input type="checkbox"/>		A	ACCPT						2458877	24025.00	8/30/2017 12:35			8/30/2017
10	<input checked="" type="checkbox"/>	5953508	A	AMC404933		782	155.00	2018;\$1553964229	PAULINEB	I	<input type="checkbox"/>		A	ACCPT						2458877	24025.00	8/30/2017 12:35			8/30/2017
11	<input checked="" type="checkbox"/>	5953509	A	AMC394700		782	155.00	2018;\$1553964229	PAULINEB	I	<input type="checkbox"/>		A	ACCPT						2458877	24025.00	8/30/2017 12:37			8/30/2017
12	<input checked="" type="checkbox"/>	5953510	A	AMC394698		782	155.00	2018;\$1553964229	PAULINEB	I	<input type="checkbox"/>		A	ACCPT						2458877	24025.00	8/30/2017 12:37			8/30/2017
13	<input type="checkbox"/>	5953511	A	AMC405744		782	155.00	2018;\$1553964229	PAULINEB	I	<input type="checkbox"/>		A	ACCPT						2458877	24025.00	8/30/2017 12:40			8/30/2017
14	<input type="checkbox"/>	5953512	A	AMC405745		782	155.00	2018;\$1553964229	PAULINEB	I	<input type="checkbox"/>		A	ACCPT						2458877	24025.00	8/30/2017 12:40			8/30/2017
15	<input type="checkbox"/>	5953513	A	AMC405746		782	155.00	2018;\$1553964229	PAULINEB	I	<input type="checkbox"/>		A	ACCPT						2458877	24025.00	8/30/2017 12:40			8/30/2017
16	<input type="checkbox"/>	5953514	A	AMC405747		782	155.00	2018;\$1553964229	PAULINEB	I	<input type="checkbox"/>		A	ACCPT						2458877	24025.00	8/30/2017 12:40			8/30/2017
17	<input type="checkbox"/>	5953515	A	AMC405748		782	155.00	2018;\$1553964229	PAULINEB	I	<input type="checkbox"/>		A	ACCPT						2458877	24025.00	8/30/2017 12:40			8/30/2017
18	<input type="checkbox"/>	5953516	A	AMC405749		782	155.00	2018;\$1553964229	PAULINEB	I	<input type="checkbox"/>		A	ACCPT						2458877	24025.00	8/30/2017 12:40			8/30/2017
19	<input type="checkbox"/>	5953517	A	AMC405750		782	155.00	2018;\$1553964229	PAULINEB	I	<input type="checkbox"/>		A	ACCPT						2458877	24025.00	8/30/2017 12:40			8/30/2017
20	<input type="checkbox"/>	5953518	A	AMC405751		782	155.00	2018;\$1553964229	PAULINEB	I	<input type="checkbox"/>		A	ACCPT						2458877	24025.00	8/30/2017 12:40			8/30/2017

**United States Department of the Interior
Bureau of Land Management
DIV OF LANDS, MINRLS & ENERGY
ONE N CENTRAL AVE
PHOENIX, AZ 85004 -4427
Phone: 602-417-9200**

*\$ 310 left
find paperwork
404924*

No: 3964229

Transaction #: 4074100
Date of Transaction: 08/29/2017
CUSTOMER:
COMMONWEALTH SILVER AND GOLD CORP 5210 E WILLIAMS CIR STE 730 TUCSON, AZ 85711-4478 US

*copy of the submitted
paperwork
was received from the owner
on 10/3/2017.
Owner paid \$310 by credit card.
Credit card refund request
made on 10/10/2017. /RS*

ENTERED OCT 10 2017

LINE #	QTY	DESCRIPTION	REMARKS	UNIT PRICE	TOTAL
1	1.00	LOCATABLE MINERALS / MINING CLAIMS- NOT NEW-UNADJUD, ONE AUTH NO. ONLY / MINING CLAIM MONEY RECEIVED CASES: AMC404924/\$24025.00	2018 MAINT/153	- n/a -	24025.00
TOTAL:					\$24,025.00

PAYMENT INFORMATION

NOTE: Items will appear on credit card statement as "Bureau of Land Mgmt CO".

1	AMOUNT:	310.00	POSTMARKED:	N/A
	TYPE:	CREDIT CARD	RECEIVED:	08/29/2017
	NAME:	COMMONWEALTH SILVER AND GOLD CORP 5210 E WILLIAMS CIR STE 730 TUCSON AZ 85711-4478 US		
	CARD NO:	XXXXXXXXXXXX1905	AUTH CODE:	978185
	NAME ON CARD:	LESLIE K MUNOZ		
	EXPIRES:	02/2020		
	SIGNATURE:			
2	AMOUNT:	23715.00	POSTMARKED:	N/A
	TYPE:	CHECK	RECEIVED:	08/29/2017
	CHECK NO:	3797		
	NAME:	COMMONWEALTH SILVER AND GOLD CORP 5210 E WILLIAMS CIR STE 730 TUCSON AZ 85711-4478 US		

*cc
10/10/17*

8/31

August 8, 2017

United States Department of Interior
BUREAU OF LAND MANAGEMENT
Arizona State Office
Records Section
1 N. Central, Ste. #800
Phoenix, AZ 85004

AMC67975
AMC75620
AMC103278
AMC253698
AMC364081

AMC394692
AMC404924
AMC405744
AMC413975
AMC445088

NOTICE OF INTENT TO HOLD
Commonwealth Silver & Gold Corporation

To Whom It May Concern:

Commonwealth Silver & Gold Corp., authorized to do business in the State of Arizona has complied with the Final Rule as published in the Federal Register which implements provisions of the Interior Department and the related agencies' Consolidated Appropriations Act, 2012 (the FY 2012 Act), Pub. L. No. 112-74, 125 Stat. 786, enacted on December 23, 2011, amending the Omnibus Budget Reconciliation Act of 1993 (30 U.S.C 28f) which had established an initial and maintenance fee payment for all lode and placer mining claims and mill sites and tunnel sites on a per-claim basis.

In accordance with Sec. 430 of the FY 2012 Act, the maintenance fee payment for placer mining claims has been calculated based on the total acreage in the claim. The maintenance fee for lode claims, mill sites and tunnel sites continues to be \$155.00 per claim or site.

This will serve as notice that **Commonwealth Silver & Gold Corp.**, whose address for purposes of this filing is **5210 E. Williams Circle, #730, Tucson, Arizona, 85711**, intends to hold the mining claims and/or mill sites as described in **Exhibit "A"** hereto for the assessment years 2017/2018, by payment of the annual claim maintenance fee of \$155.00 per claim or mill site. Payment of \$23,715.00 is made herewith for such assessment year for each of the unpatented lode claims and mill sites. The name, serial number, book and page or index number of the recording of the location notices are in the official records of Cochise County, Arizona, which are set forth in Exhibit "A" attached hereto and by this reference incorporated herein.

Sincerely,



Richard D. Darling
Agent for Commonwealth Silver & Gold Corp.

AC 782 (2018)
ENTERED AUG 30 2017

PB

RECEIVED
OFFICE
2017 AUG 29 A 9:04
PHOENIX, ARIZONA

Commonwealth Silver and Gold Corp. Unpatented Mining claims

Exhibit A

Page 1

Claim Name	AMC Number	Recording Information	Location Date
J-Rod #1 - 12 claims Located in Section 5, Township 18 South, Range 25 East, Gila & Salt River Meridian, Cochise County, AZ			
J-ROD-1	404924	2010-24861	10/26/2010
J-ROD-2	404925	2010-24862	10/26/2010
J-ROD-3	404926	2010-24863	10/26/2010
J-ROD-4	404927	2010-24864	10/26/2010
J-ROD-5	404928	2010-24865	10/26/2010
J-ROD-6	404929	2010-24866	10/26/2010
J-ROD-7	404930	2010-24867	10/26/2010
J-ROD-8	404931	2010-24868	10/26/2010
J-ROD-9	404932	2010-24869	10/26/2010
J-ROD-10	404933	2010-24870	10/26/2010
J-ROD-11	394700	2008-24088	9/1/2008
J-ROD-12	394698	2008-24086	9/1/2008

CWSG #1-95 claims (not inclusive), 79 claims

Located in Sections 1,2,4,5,6,7,8 and 12, Township 18 South Range 25 East Gila & Salt River Meridian, Cochise County, AZ

CWSG #1	405744	2011-04289	2/11/2011
CWSG #2	405745	2011-04290	2/11/2011
CWSG #3	405746	2011-04291	2/11/2011
CWSG #4	405747	2011-04292	2/11/2011
CWSG #5	405748	2011-04293	2/11/2011
CWSG #6	405749	2011-04294	2/11/2011
CWSG #7	405750	2011-04295	2/11/2011
CWSG #8	405751	2011-04296	2/11/2011
CWSG #9	405752	2011-04297	2/11/2011
CWSG #10	405753	2011-04298	2/11/2011
CWSG #11	405754	2011-04299	2/11/2011
CWSG #12	405755	2011-04300	2/11/2011
CWSG #13	405756	2011-04301	2/11/2011
CWSG #14	405757	2011-04302	2/11/2011
CWSG #15	405758	2011-04303	2/11/2011
CWSG #16	405759	2011-04304	2/11/2011
CWSG #17	405760	2011-04305	2/11/2011
CWSG #18	405761	2011-04306	2/11/2011
CWSG #19	405762	2011-04307	2/11/2011
CWSG #20	405763	2011-04308	2/11/2011
CWSG #21	405764	2011-04309	2/11/2011
CWSG #22	405765	2011-04310	2/11/2011
CWSG #23	405766	2011-04311	2/11/2011

PHOENIX, ARIZONA

2011 AUG 29 A 9:04

RECEIVED
REGISTERED OFFICE

Exhibit A

Page 2

CWSG #24	405767	2011-04312	2/11/2011
CWSG #25	405768	2011-04313	2/11/2011
CWSG #26	405769	2011-04314	2/11/2011
CWSG #27	405770	2011-04315	12/28/2010
CWSG #28	405771	2011-04316	12/28/2010
CWSG #29	405772	2011-04317	12/28/2010
CWSG #30	405773	2011-04318	12/28/2010
CWSG #31	405774	2011-04319	12/28/2010
CWSG #32	405775	2011-04320	12/28/2010
CWSG #33	405776	2011-04321	12/28/2010
CWSG #34	405777	2011-04322	12/28/2010
CWSG #35	405778	2011-04323	12/28/2010
CWSG #38	405779	2011-04324	12/28/2010
CWSG #39	405780	2011-04325	12/28/2010
CWSG #50	405781	2011-04326	1/6/2011
CWSG #51	405782	2011-04327	1/6/2011
CWSG #52	405783	2011-04328	1/6/2011
CWSG #53	405784	2011-04329	1/6/2011
CWSG #54	405785	2011-04330	1/6/2011
CWSG #55	405786	2011-04331	1/6/2011
CWSG #56	405787	2011-04332	1/6/2011
CWSG #57	405788	2011-04333	1/6/2011
CWSG #58	405789	2011-04334	1/6/2011
CWSG #59	405790	2011-04335	1/6/2011
CWSG #66	405791	2011-04336	2/4/2011
CWSG #67	405792	2011-04337	2/4/2011
CWSG #68	405793	2011-04338	2/4/2011
CWSG #69	405794	2011-04339	2/4/2011
CWSG #70	405795	2011-04340	2/4/2011
CWSG #71	405796	2011-04341	2/4/2011
CWSG #72	405797	2011-04342	2/4/2011
CWSG #73	405798	2011-04343	2/4/2011
CWSG #74	405799	2011-04344	2/4/2011
CWSG #75	405800	2011-04345	2/4/2011
CWSG #76	405801	2011-04346	2/9/2011
CWSG #77	405802	2011-04347	2/9/2011
CWSG #78	405803	2011-04348	2/10/2011
CWSG #79	405804	2011-04349	2/10/2011
CWSG #80	405805	2011-04350	2/10/2011
CWSG #81	405806	2011-04351	2/10/2011
CWSG #82	405807	2011-04352	2/10/2011
CWSG #83	405808	2011-04353	2/10/2011
CWSG #84	405809	2011-04354	2/10/2011
CWSG #85	405810	2011-04355	2/9/2011

PHOENIX, ARIZONA

2011 AUG 29 A 9:04

RECEIVED
STATE OFFICE

CWSG #86	405811	2011-04356	2/4/2011
CWSG #87	405812	2011-04357	2/4/2011
CWSG #88	405813	2011-04358	2/4/2011
CWSG #89	405814	2011-04359	2/4/2011
CWSG #90	405815	2011-04360	2/4/2011
CWSG #91	405816	2011-04361	2/4/2011
CWSG #92	405817	2011-04362	2/9/2011
CWSG #93	405818	2011-04363	2/9/2011
CWSG #94	405819	2011-04364	2/9/2011
CWSG #95	405820	2011-04365	2/9/2011

CWSG #100 & 101

Located in Section 9, Township 19 South Range 25 East Gila & Salt River Meridian
Cochise County, Arizona

CWSG #100	413975	1/18/2012
CWSG #101	413976	1/18/2012

Lyle 1 et al claims 10 claims

Sections 4 & 5, Township 18 South, Range 25 East, Gila & Salt River Meridian,
Cochise County, AZ

Claim Name	AMC Number	County Recording Information	Location Date
Lyle-1	364081	2005-00377	12/11/2004
Lyle-2	364082	2005-00378	12/11/2004
Pan-8	364083	2005-00379	12/11/2004
Pan-9	364084	2005-00380	12/11/2004
Pan-10	364085	2005-00381	12/11/2004
Pan-11	364086	2005-00382	12/11/2004
Pan-12	364087	2005-00383	12/11/2004
Pan-13	364088	2005-00384	12/11/2004
Pan-14	364089	2005-00385	12/11/2004
Pan-15	364090	2005-00386	12/11/2004

Brindle Steer et al claims -

Sections 35, Township 18 South, Range 25 East, Gila & Salt River Meridian,
Cochise County, AZ

Brindle Steer	67975	Bk 119 Pg 414	1/12/1955
Brindle Steer (Amended)		Bk 817 Pg 312	
Brindle Steer (Amended)			
Brindle Steer (Amended)		85-0714699	
Blue Jeep	67976	Bk 119 Pg 366	3/8/1955
Blue Jeep (Amended)		Bk 817 Pg 288	
Blue Jeep (Amended)		Bk 839 Pg 335	
Blue Jeep (Amended)		Bk 1840 Pg 378	
Blue Jeep (Amended)		85-01714690	

PHOENIX, ARIZONA

2011 AUG 29 A 9:04

RECEIVED
COUNTY CLERK'S OFFICE

Blue Jeep #2	67977	Bk 386 Pg 195	6/10/1965
Blue Jeep #2 (Amended)		Bk 817 Pg 291	
Blue Jeep #2 (Amended)		Bk 839 Pg 337	
Blue Jeep #2 (Amended)		Bk 1840 Pg 380	
Blue Jeep #2 (Amended)		85-01714691	
Blue Jeep #3	67978	Bk 386 Pg 196	6/10/1965
Blue Jeep # 3 (Amended)		Bk 817 Pg 294	
Blue Jeep #3 (Amended)		Bk 839 Pg 339	
Blue Jeep #3 (Amended)		Bk 1840 Pg 382	
Blue Jeep #3 (Amended)		85-01714692	
Blue Jeep #4	67979	Bk 386 Pg 197	5/22/1965
Blue Jeep #4 (Amended)		Bk 817 Pg 297	
Blue Jeep #4 (Amended)		Bk 839 Pg 341	
Blue Jeep #4 (Amended)		Bk 1840 Pg 384	
Blue Jeep #4 (Amended)		85-01714693	
Blue Jeep #5	67980	Bk 817 Pg 300	10/27/1972
Blue Jeep #5 (Amended)		Bk 839 Pg 343	
Blue Jeep #5 (Amended)		Bk 1840 Pg 386	
Blue Jeep #5 (Amended)		85-01714694	
Blue Jeep #6	67981	Bk 817 Pg 303	10/27/1972
Blue Jeep #6 (Amended)		Bk 839 Pg 345	
Blue Jeep #6 (Amended)		Bk 1840 Pg 388	
Blue Jeep #6 (Amended)		85-01714695	
Blue Jeep # 7	67982	Bk 817 Pg 306	10/27/1972
Blue Jeep #7 (Amended)		Bk 1840 Pg 390	
Blue Jeep #7 (Amended)		85-01714696	
Blue Jeep #8	67983	Bk 817 Pg 309	10/27/1972
Blue Jeep #8 (Amended)		Bk 1840 Pg 392	
Blue Jeep #8 (Amended)		85-01714697	
Blue Jeep #9	103278	Bk 1418 Pg 176	4/28/1980
Blue Jeep #9 (Amended)		Bk 1840 Pg 394	
Blue Jeep #9 (Amended)		85-0714698	
San Ignacio #1 - 18 claims			
Sections 33 and 34, Township 17 South Range 25 East, Gila & Salt River Meridian,			
Cochise County, Arizona			
San Ignacio #1	75620	Bk 983 Pg 239	10/30/1974
San Ignacio #1 (Amended)		Bk 1840 Pg 396	
San Ignacio #1 (Amended)		85-0714700	
San Ignacio #2	75621	Bk 983 Pg 240	10/30/1974
San Ignacio #2 (Amended)		Bk 1840 Pg 398	
San Ignacio #2 (Amended)		85-0714701	
San Ignacio #3	75622	Bk 983 Pg 241	10/30/1974
San Ignacio #3 (Amended)		Bk 1840 Pg 400	

PHOENIX, ARIZONA

2011 AUG 29 A 9:04

RECEIVED
OFFICE

Commonwealth Silver and Gold Corp. Unpatented Mining claims

Exhibit A

Page 5

San Ignacio #3 (Amended)		85-0714702	
San Ignacio #4	75623	Bk 983 Pg 242	10/30/1974
San Ignacio #4 (Amended)		Bk 1840 Pg 402	
San Ignacio #4 (Amended)		85-0714703	
San Ignacio #5	75624	Bk 983 Pg 243	10/30/1974
San Ignacio #5 (Amended)		Bk 1840 Pg 404	
San Ignacio #5 (Amended)		85-0714704	
San Ignacio #6	75625	Bk 983 Pg 244	10/30/1974
San Ignacio #6 (Amended)		Bk 1840 Pg 406	
San Ignacio #6 (Amended)		85-0714705	
San Ignacio #7	75626	Bk 983 Pg 245	10/30/1974
San Ignacio #7 (Amended)		Bk 1840 Pg 408	
San Ignacio #7 (Amended)		85-0714706	
San Ignacio #8	75627	Bk 983 Pg 246	10/30/1974
San Ignacio #8 (Amended)		Bk 1840 Pg 410	
San Ignacio #8 (Amended)		85-0714707	
San Ignacio #9	75628	Bk 983 Pg 247	10/30/1974
San Ignacio #9 (Amended)		Bk 1840 Pg 412	
San Ignacio #9 (Amended)		85-0714708	
San Ignacio #10	75629	Bk 983 Pg 248	10/30/1974
San Ignacio #10 (Amended)		Bk 1840 Pg 414	
San Ignacio #10 (Amended)		85-0714709	
San Ignacio #11	75630	Bk 983 Pg 249	10/30/1974
San Ignacio #11 (Amended)		Bk 1840 Pg 416	
San Ignacio #11 (Amended)		85-0714710	
San Ignacio #12	75631	Bk 983 Pg 250	10/30/1974
San Ignacio #12 (Amended)		Bk 1840 Pg 418	
San Ignacio #12 (Amended)		85-0714711	
San Ignacio #13	75632	Bk 983 Pg 251	10/30/1974
San Ignacio #13 (Amended)		Bk 1840 Pg 420	
San Ignacio #13 (Amended)		85-0714712	
San Ignacio #14	75633	Bk 983 Pg 252	10/30/1974
San Ignacio #14 (Amended)		Bk 1840 Pg 422	
San Ignacio #14 (Amended)		85-0714713	
San Ignacio #15	75634	Bk 983 Pg 253	10/30/1974
San Ignacio #15 (Amended)		Bk 1840 Pg 424	
San Ignacio #15 (Amended)		85-0714714	
San Ignacio #16	75635	Bk 983 Pg 254	10/30/1974
San Ignacio #16 (Amended)		Bk 1840 Pg 426	
San Ignacio #16 (Amended)		85-0714715	
San Ignacio #17	75636	Bk 983 Pg 255	10/30/1974

PHOENIX, ARIZONA

2011 AUG 29 A 9:04

RECEIVED
OFFICE

San Ignacio #17 (Amended)		Bk 1840 Pg 428
San Ignacio #18	75637	Bk 983 Pg 256 10/30/1974
San Ignacio #18 (Amended)		Bk 1840 Pg 430
San Ignacio #18 (Amended)		85-0714717

San Ramon #1 - 6 claims

Sections 5 and 6, Township 18 South Range 25 East, Gila & Salt River Meridian,
Cochise County, Arizona

San Ramon #1	253698	86-0510172	4/18/1986
San Ramon #2	253699	86-0510173	4/18/1986
San Ramon #3	253700	86-0510174	4/18/1986
San Ramon #4	253701	86-0510175	4/18/1986
San Ramon #5	253702	86-0510176	4/18/1986
San Ramon #6	253703	86-0510177	4/18/1986

CWSG #102-#119

Sections 6 and 7, Township 18 South Range 25 East, Gila & Salt River Meridian,

CWSG #102	445088	2017-14489	7/14/2017
CWSG #103	445089	2017-14490	7/14/2017
CWSG #104	445090	2017-11491	7/14/2017
CWSG #105	445091	2017-11492	7/14/2017
CWSG #106	445092	2017-11493	7/14/2017
CWSG #107	445093	2017-11494	7/14/2017
CWSG #108	445094	2017-11495	7/14/2017
CWSG #109	445095	2017-11496	7/14/2017
CWSG #110	445096	2017-11497	7/14/2017
CWSG #111	445097	2017-11498	7/14/2017
CWSG #112	445098	2017-11499	7/14/2017
CWSG #113	445099	2017-11500	7/14/2017
CWSG #114	445100	2017-11501	7/14/2017
CWSG #115	445101	2017-11502	7/14/2017
CWSG #116	445102	2017-11503	7/14/2017
CWSG #117	445103	2017-11504	7/14/2017
CWSG #118	445104	2017-11505	7/14/2017
CWSG #119	445105	2017-11506	7/14/2017

PHOENIX ARIZONA

2011 AUG 29 A 9:04

RECEIVED
REGISTERED OFFICE

United States Department of the Interior
Bureau of Land Management
 DIV OF LANDS, MINRLS & ENERGY
 ONE N CENTRAL AVE
 PHOENIX, AZ 85004 -4427
 Phone: 602-417-9200

Receipt

No: 3964229

Transaction #: 4074100	<i>Ac 782 (2018)</i> ENTERED AUG 30 2017
Date of Transaction: 08/29/2017	
CUSTOMER:	
COMMONWEALTH SILVER AND GOLD CORP 5210 E WILLIAMS CIR STE 730 TUCSON, AZ 85711-4478 US	

LINE #	QTY	DESCRIPTION	REMARKS	UNIT PRICE	TOTAL
1	1.00	LOCATABLE MINERALS / MINING CLAIMS- NOT NEW-UNADJUD, ONE AUTH NO. ONLY / MINING CLAIM MONEY RECEIVED CASES: AMC404924/\$24025.00	2018 MAINT/153	- n/a -	24025.00
TOTAL:					\$24,025.00

PAYMENT INFORMATION			
NOTE: Items will appear on credit card statement as "Bureau of Land Mgmt CO".			
1	AMOUNT:	310.00	POSTMARKED: N/A
	TYPE:	CREDIT CARD	RECEIVED: 08/29/2017
	NAME:	COMMONWEALTH SILVER AND GOLD CORP 5210 E WILLIAMS CIR STE 730 TUCSON AZ 85711-4478 US	
	CARD NO:	XXXXXXXXXXXX1905	AUTH CODE: 978185
	NAME ON CARD:	LESLIE K MUNOZ	
	EXPIRES:	02/2020	
	SIGNATURE:		
2	AMOUNT:	23715.00	POSTMARKED: N/A
	TYPE:	CHECK	RECEIVED: 08/29/2017
	CHECK NO:	3797	
	NAME:	COMMONWEALTH SILVER AND GOLD CORP 5210 E WILLIAMS CIR STE 730 TUCSON AZ 85711-4478 US	

August 4, 2016

United States Department of Interior
BUREAU OF LAND MANAGEMENT
Arizona State Office
Records Section
1 N. Central, Ste. #800
Phoenix, AZ 85004

67975
103278
75620
253698

NOTICE OF INTENT TO HOLD

By Ralph M. Cartmell, Vivian M. Cartmell, Martha E. Cartmell and David W. Cartmell

(Under Option to Commonwealth Silver & Gold Corporation)

To Whom It May Concern:

Ralph M. Cartmell et al, authorized to do business in the State of Arizona has complied with the Final Rule as published in the Federal Register which implements provisions of the Interior Department and the related agencies' Consolidated Appropriations Act, 2012 (the FY 2012 Act), Pub. L. No. 112-74, 125 Stat. 786, enacted on December 23, 2011, amending the Omnibus Budget Reconciliation Act of 1993 (30 U.S.C 28f) which had established an initial and maintenance fee payment for all lode and placer mining claims and mill sites and tunnel sites on a per-claim basis.

In accordance with Sec. 430 of the FY 2012 Act, the maintenance fee payment for placer mining claims has been calculated based on the total acreage in the claim. The maintenance fee for lode claims, mill sites and tunnel sites continues to be \$155.00 per claim or site.

This will serve as notice that **Commonwealth Silver & Gold Corp**, whose address for purposes of this filing is **5210 E. Williams Circle, #730, Tucson, Arizona, 85711**, intends to hold the mining claims and/or mill sites as described in **Exhibit "A"** hereto for the assessment years 2016/2017, by payment of the annual claim maintenance fee of \$155.00 per claim or mill site. Payment of \$5,270.00 is made herewith for such assessment year for each of the unpatented lode claims and mill sites. The name, serial number, book and page or index number of the recording of the location notices are in the official records of Cochise County, Arizona, which are set forth in Exhibit "A" attached hereto and by this reference incorporated herein.

Sincerely,



Richard D. Darling
Agent for Commonwealth Silver & Gold Corp.

RECEIVED
BLM AZ STATE OFFICE
2016 AUG 23 A 11:48
HOENIX, ARIZONA

NO. OF CLAIMS 34
AMOUNT 5270.00
RECEIPT NO. 3638257
INIT. RDG

** BLM-ASO**

ENTERED
AUG 24 2016
BY: RE

Ralph M. Cartmell, Martha E. Cartmell and David W. Cartmell Unpatented
Mining claims

Exhibit A

Page 1

Claim Name	AMC Number	County Recording Info	Location Date
Brindle Steer et al claims - 10 claims			
Sections 35, Township 18 South, Range 25 East, Gila & Salt River Meridian			
Cochise County, AZ			
Brindle Steer	67975	Bk 119 Pg 414	1/12/1955
Brindle Steer (Amended)		Bk 817 Pg 312	
Brindle Steer (Amended)			
Brindle Steer (Amended)		85-0714699	
Blue Jeep	67976	Bk 119 Pg 366	3/8/1955
Blue Jeep (Amended)		Bk 817 Pg 288	
Blue Jeep (Amended)		Bk 839 Pg 335	
Blue Jeep (Amended)		Bk 1840 Pg 378	
Blue Jeep (Amended)		85-01714690	
Blue Jeep #2	67977	Bk 386 Pg 195	6/10/1965
Blue Jeep #2 (Amended)		Bk 817 Pg 291	
Blue Jeep #2 (Amended)		Bk 839 Pg 337	
Blue Jeep #2 (Amended)		Bk 1840 Pg 380	
Blue Jeep #2 (Amended)		85-01714691	
Blue Jeep #3	67978	Bk 386 Pg 196	6/10/1965
Blue Jeep #3 (Amended)		Bk 817 Pg 294	
Blue Jeep #3 (Amended)		Bk 839 Pg 339	
Blue Jeep #3 (Amended)		Bk 1840 Pg 382	
Blue Jeep #3 (Amended)		85-01714692	
Blue Jeep #4	67979	Bk 386 Pg 197	5/22/1965
Blue Jeep #4 (Amended)		Bk 817 Pg 297	
Blue Jeep #4 (Amended)		Bk 839 Pg 341	
Blue Jeep #4 (Amended)		Bk 1840 Pg 384	
Blue Jeep #4 (Amended)		85-01714693	
Blue Jeep #5	67980	Bk 817 Pg 300	10/27/1972
Blue Jeep #5 (Amended)		Bk 839 Pg 343	
Blue Jeep #5 (Amended)		Bk 1840 Pg 386	
Blue Jeep #5 (Amended)		85-01714694	
Blue Jeep #6	67981	Bk 817 Pg 303	10/27/1972
Blue Jeep #6 (Amended)		Bk 839 Pg 345	
Blue Jeep #6 (Amended)		Bk 1840 Pg 388	
Blue Jeep #6 (Amended)		85-01714695	
Blue Jeep #7	67982	Bk 817 Pg 306	10/27/1972
Blue Jeep #7 (Amended)		Bk 1840 Pg 390	
Blue Jeep #7 (Amended)		85-01714696	
Blue Jeep #8	67983	Bk 817 Pg 309	10/27/1972
Blue Jeep #8 (Amended)		Bk 1840 Pg 392	
Blue Jeep #8 (Amended)		85-01714697	
Blue Jeep #9	103278	Bk 1418 Pg 176	4/28/1980
Blue Jeep #9 (Amended)		Bk 1840 Pg 394	
Blue Jeep #9 (Amended)		85-0714698	

PHOENIX, ARIZONA

2016 AUG 23 A 11:48

RECEIVED
BLM AZ STATE OFFICE

Ralph M. Cartmell,  Martha E. Cartmell and David  Cartmell Unpatented
Mining claims

Exhibit A

Page 2

Claim Name	AMC Number	County Recording Info	Location Date
San Ignacio #1 - 18 claims			
Sections 33 and 34, Township 17 South Range 25 East, Gila & Salt River Meridian, Cochise County, Arizona			
San Ignacio #1	75620	Bk 983 Pg 239	10/30/1974
San Ignacio #1 (Amended)		Bk 1840 Pg 396	
San Ignacio #1 (Amended)		85-0714700	
San Ignacio #2	75621	Bk 983 Pg 240	10/30/1974
San Ignacio #2 (Amended)		Bk 1840 Pg 398	
San Ignacio #2 (Amended)		85-0714701	
San Ignacio #3	75622	Bk 983 Pg 241	10/30/1974
San Ignacio #3 (Amended)		Bk 1840 Pg 400	
San Ignacio #3 (Amended)		85-0714702	
San Ignacio #4	75623	Bk 983 Pg 242	10/30/1974
San Ignacio #4 (Amended)		Bk 1840 Pg 402	
San Ignacio #4 (Amended)		85-0714703	
San Ignacio #5	75624	Bk 983 Pg 243	10/30/1974
San Ignacio #5 (Amended)		Bk 1840 Pg 404	
San Ignacio #5 (Amended)		85-0714704	
San Ignacio #6	75625	Bk 983 Pg 244	10/30/1974
San Ignacio #6 (Amended)		Bk 1840 Pg 406	
San Ignacio #6 (Amended)		85-0714705	
San Ignacio #7	75626	Bk 983 Pg 245	10/30/1974
San Ignacio #7 (Amended)		Bk 1840 Pg 408	
San Ignacio #7 (Amended)		85-0714706	
San Ignacio #8	75627	Bk 983 Pg 246	10/30/1974
San Ignacio #8 (Amended)		Bk 1840 Pg 410	
San Ignacio #8 (Amended)		85-0714707	
San Ignacio #9	75628	Bk 983 Pg 247	10/30/1974
San Ignacio #9 (Amended)		Bk 1840 Pg 412	
San Ignacio #9 (Amended)		85-0714708	
San Ignacio #10	75629	Bk 983 Pg 248	10/30/1974
San Ignacio #10 (Amended)		Bk 1840 Pg 414	
San Ignacio #10 (Amended)		85-0714709	
San Ignacio #11	75630	Bk 983 Pg 249	10/30/1974
San Ignacio #11 (Amended)		Bk 1840 Pg 416	
San Ignacio #11 (Amended)		85-0714710	
San Ignacio #12	75631	Bk 983 Pg 250	10/30/1974
San Ignacio #12 (Amended)		Bk 1840 Pg 418	
San Ignacio #12 (Amended)		85-0714711	
San Ignacio #13	75632	Bk 983 Pg 251	10/30/1974
San Ignacio #13 (Amended)		Bk 1840 Pg 420	
San Ignacio #13 (Amended)		85-0714712	
San Ignacio #14	75633	Bk 983 Pg 252	10/30/1974
San Ignacio #14 (Amended)		Bk 1840 Pg 422	
San Ignacio #14 (Amended)		85-0714713	

PHOENIX, ARIZONA

2016 AUG 23 A 11:48

RECEIVED
BLM AZ STATE OFFICE

Ralph M. Cartmell, Martha E. Cartmell and David W. Cartmell Unpatented
Mining claims

Exhibit A

Page 3

Claim Name	AMC Number	County Recording Info	Location Date
San Ignacio #15	75634	Bk 983 Pg 253	10/30/1974
San Ignacio #15 (Amended)		Bk 1840 Pg 424	
San Ignacio #15 (Amended)		85-0714714	
San Ignacio #16	75635	Bk 983 Pg 254	10/30/1974
San Ignacio #16 (Amended)		Bk 1840 Pg 426	
San Ignacio #16 (Amended)		85-0714715	
San Ignacio #17	75636	Bk 983 Pg 255	10/30/1974
San Ignacio #17 (Amended)		Bk 1840 Pg 428	
San Ignacio #17 (Amended)		85-0714716	
San Ignacio #18	75637	Bk 983 Pg 256	10/30/1974
San Ignacio #18 (Amended)		Bk 1840 Pg 430	
San Ignacio #18 (Amended)		85-0714717	

San Ramon #1 - 6 claims

Sections 5 and 6, Township 18 South Range 25 East, Gila & Salt River Meridian,
Cochise County, Arizona

San Ramon #1	253698	86-0510172	4/18/1986
San Ramon #2	253699	86-0510173	4/18/1986
San Ramon #3	253700	86-0510174	4/18/1986
San Ramon #4	253701	86-0510175	4/18/1986
San Ramon #5	253702	86-0510176	4/18/1986
San Ramon #6	253703	86-0510177	4/18/1986

RECEIVED
BLM AZ STATE OFFICE
2016 AUG 23 A 11:47
PHOENIX, ARIZONA

United States Department of the Interior
Bureau of Land Management
 DIV OF LANDS, MINRLS & ENERGY
 ONE N CENTRAL AVE
 PHOENIX, AZ 85004 -4427
 Phone: 602-417-9200

Receipt

No: 3638257

Transaction #: 3742158	
Date of Transaction: 08/23/2016	
CUSTOMER:	
RALPH M CARTMELL PO BOX 146 PEARCE, AZ 85625-0146 US	

LINE #	QTY	DESCRIPTION	REMARKS	UNIT PRICE	TOTAL
1	1.00	LOCATABLE MINERALS / MINING CLAIMS- NOT NEW-UNADJUD, ONE AUTH NO. ONLY / MINING CLAIM MONEY RECEIVED CASES: AMC67975/\$5270.00	2017 MAINT (34)	- n/a -	5270.00
TOTAL:					\$5,270.00

PAYMENT INFORMATION			
1	AMOUNT:	5270.00	POSTMARKED: N/A
	TYPE:	CHECK	RECEIVED: 08/23/2016
	CHECK NO:	3364	
	NAME:	COMMONWEALTH SILVER AND GOLD CORP 5210 E WILLIAMS CIR STE 730 85711	

REMARKS

This receipt was generated by the automated BLM Collections and Billing System and is a paper representation of a portion of the official electronic record contained therein.

67975

103278

75620

253698

August 12, 2015

United States Department of Interior
BUREAU OF LAND MANAGEMENT
Arizona State Office
Records Section
1 N. Central, Ste. #800
Phoenix, AZ 85004

NOTICE OF INTENT TO HOLD

By Ralph M. Cartmell, Vivian M. Cartmell, Martha E. Cartmell and David W. Cartmell

(Under Option to Commonwealth Silver & Gold Corporation)

To Whom It May Concern:

Ralph M. Cartmell et al, authorized to do business in the State of Arizona has complied with the Final Rule as published in the Federal Register which implements provisions of the Interior Department and the related agencies' Consolidated Appropriations Act, 2012 (the FY 2012 Act), Pub. L. No. 112-74, 125 Stat. 786, enacted on December 23, 2011, amending the Omnibus Budget Reconciliation Act of 1993 (30 U.S.C 28f) which had established an initial and maintenance fee payment for all lode and placer mining claims and mill sites and tunnel sites on a per-claim basis.

In accordance with Sec. 430 of the FY 2012 Act, the maintenance fee payment for placer mining claims has been calculated based on the total acreage in the claim. The maintenance fee for lode claims, mill sites and tunnel sites continues to be \$155.00 per claim or site.

This will serve as notice that **Commonwealth Silver & Gold Corp**, whose address for purposes of this filing is **5210 E. Williams Circle, #730, Tucson, Arizona, 85711**, intends to hold the mining claims and/or mill sites as described in **Exhibit "A"** hereto for the assessment years 2015/2016, by payment of the annual claim maintenance fee of \$155.00 per claim or mill site. Payment of \$5,270.00 is made herewith for such assessment year for each of the unpatented lode claims and mill sites. The name, serial number, book and page or index number of the recording of the location notices are in the official records of Cochise County, Arizona, which are set forth in Exhibit "A" attached hereto and by this reference incorporated herein.

Sincerely,



Leslie K. Muñoz
Agent for Commonwealth Silver & Gold Corp.

PHOENIX, ARIZONA

2015 AUG 14 P 1:37

RECEIVED
BLM AZ STATE OFFICE

ENTERED
AUG 20 2015
BY: [Signature]

H 3367340

Ralph M. Cartmell, Martha E. Cartmell and David W. Cartmell Unpatented
Mining claims

Exhibit A

Page 1

Claim Name	AMC Number	County Recording Info	Location Date
Brindle Steer et al claims - 10 claims			
Sections 35, Township 18 South, Range 25 East, Gila & Salt River Meridian			
Cochise County, AZ			
Brindle Steer	67975	Bk 119 Pg 414	1/12/1955
Brindle Steer (Amended)		Bk 817 Pg 312	
Brindle Steer (Amended)			
Brindle Steer (Amended)		85-0714699	
Blue Jeep	67976	Bk 119 Pg 366	3/8/1955
Blue Jeep (Amended)		Bk 817 Pg 288	
Blue Jeep (Amended)		Bk 839 Pg 335	
Blue Jeep (Amended)		Bk 1840 Pg 378	
Blue Jeep (Amended)		85-01714690	
Blue Jeep #2	67977	Bk 386 Pg 195	6/10/1965
Blue Jeep #2 (Amended)		Bk 817 Pg 291	
Blue Jeep #2 (Amended)		Bk 839 Pg 337	
Blue Jeep #2 (Amended)		Bk 1840 Pg 380	
Blue Jeep #2 (Amended)		85-01714691	
Blue Jeep #3	67978	Bk 386 Pg 196	6/10/1965
Blue Jeep # 3 (Amended)		Bk 817 Pg 294	
Blue Jeep #3 (Amended)		Bk 839 Pg 339	
Blue Jeep #3 (Amended)		Bk 1840 Pg 382	
Blue Jeep #3 (Amended)		85-01714692	
Blue Jeep #4	67979	Bk 386 Pg 197	5/22/1965
Blue Jeep #4 (Amended)		Bk 817 Pg 297	
Blue Jeep #4 (Amended)		Bk 839 Pg 341	
Blue Jeep #4 (Amended)		Bk 1840 Pg 384	
Blue Jeep #4 (Amended)		85-01714693	
Blue Jeep #5	67980	Bk 817 Pg 300	10/27/1972
Blue Jeep #5 (Amended)		Bk 839 Pg 343	
Blue Jeep #5 (Amended)		Bk 1840 Pg 386	
Blue Jeep #5 (Amended)		85-01714694	
Blue Jeep #6	67981	Bk 817 Pg 303	10/27/1972
Blue Jeep #6 (Amended)		Bk 839 Pg 345	
Blue Jeep #6 (Amended)		Bk 1840 Pg 388	
Blue Jeep #6 (Amended)		85-01714695	
Blue Jeep # 7	67982	Bk 817 Pg 306	10/27/1972
Blue Jeep #7 (Amended)		Bk 1840 Pg 390	
Blue Jeep #7 (Amended)		85-01714696	
Blue Jeep #8	67983	Bk 817 Pg 309	10/27/1972
Blue Jeep #8 (Amended)		Bk 1840 Pg 392	
Blue Jeep #8 (Amended)		85-01714697	
Blue Jeep #9		Bk 1418 Pg 176	4/28/1980
Blue Jeep #9 (Amended)		Bk 1840 Pg 394	
Blue Jeep #9 (Amended)		85-0714698	

RECEIVED
CLM AZ STATE OFFICE
AUG 18 2015
PHOENIX, ARIZONA

**Ralph M. Cartmell, Martha E. Cartmell and David III Cartmell Unpatented
Mining claims
Exhibit A
Page 2**

Claim Name	AMC Number	County Recording Info	Location Date
San Ignacio #1 - 18 claims Sections 33 and 34, Township 17 South Range 25 East, Gila & Salt River Meridian, Cochise County, Arizona			
San Ignacio #1	75620	Bk 983 Pg 239	10/30/1974
San Ignacio #1 (Amended)		Bk 1840 Pg 396	
San Ignacio #1 (Amended)		85-0714700	
San Ignacio #2	75621	Bk 983 Pg 240	10/30/1974
San Ignacio #2 (Amended)		Bk 1840 Pg 398	
San Ignacio #2 (Amended)		85-0714701	
San Ignacio #3	75622	Bk 983 Pg 241	10/30/1974
San Ignacio #3 (Amended)		Bk 1840 Pg 400	
San Ignacio #3 (Amended)		85-0714702	
San Ignacio #4	75623	Bk 983 Pg 242	10/30/1974
San Ignacio #4 (Amended)		Bk 1840 Pg 402	
San Ignacio #4 (Amended)		85-0714703	
San Ignacio #5	75624	Bk 983 Pg 243	10/30/1974
San Ignacio #5 (Amended)		Bk 1840 Pg 404	
San Ignacio #5 (Amended)		85-0714704	
San Ignacio #6	75625	Bk 983 Pg 244	10/30/1974
San Ignacio #6 (Amended)		Bk 1840 Pg 406	
San Ignacio #6 (Amended)		85-0714705	
San Ignacio #7	75626	Bk 983 Pg 245	10/30/1974
San Ignacio #7 (Amended)		Bk 1840 Pg 408	
San Ignacio #7 (Amended)		85-0714706	
San Ignacio #8	75627	Bk 983 Pg 246	10/30/1974
San Ignacio #8 (Amended)		Bk 1840 Pg 410	
San Ignacio #8 (Amended)		85-0714707	
San Ignacio #9	75628	Bk 983 Pg 247	10/30/1974
San Ignacio #9 (Amended)		Bk 1840 Pg 412	
San Ignacio #9 (Amended)		85-0714708	
San Ignacio #10	75629	Bk 983 Pg 248	10/30/1974
San Ignacio #10 (Amended)		Bk 1840 Pg 414	
San Ignacio #10 (Amended)		85-0714709	
San Ignacio #11	75630	Bk 983 Pg 249	10/30/1974
San Ignacio #11 (Amended)		Bk 1840 Pg 416	
San Ignacio #11 (Amended)		85-0714710	
San Ignacio #12	75631	Bk 983 Pg 250	10/30/1974
San Ignacio #12 (Amended)		Bk 1840 Pg 418	
San Ignacio #12 (Amended)		85-0714711	
San Ignacio #13	75632	Bk 983 Pg 251	10/30/1974
San Ignacio #13 (Amended)		Bk 1840 Pg 420	
San Ignacio #13 (Amended)		85-0714712	
San Ignacio #14	75633	Bk 983 Pg 252	10/30/1974
San Ignacio #14 (Amended)		Bk 1840 Pg 422	
San Ignacio #14 (Amended)		85-0714713	

RECEIVED
PLM AZ STATE OFFICE

2015 AUG 14 P 1:37

RECEIVED
PLM AZ STATE OFFICE

75637

Ralph M. Cartmell, Martha E. Cartmell and David W. Cartmell Unpatented
Mining claims

Exhibit A

Page 3

Claim Name	AMC Number	County Recording Info	Location Date
San Ignacio #15	75634	Bk 983 Pg 253	10/30/1974
San Ignacio #15 (Amended)		Bk 1840 Pg 424	
San Ignacio #15 (Amended)		85-0714714	
San Ignacio #16	75635	Bk 983 Pg 254	10/30/1974
San Ignacio #16 (Amended)		Bk 1840 Pg 426	
San Ignacio #16 (Amended)		85-0714715	
San Ignacio #17	75636	Bk 983 Pg 255	10/30/1974
San Ignacio #17 (Amended)		Bk 1840 Pg 428	
San Ignacio #17 (Amended)		85-0714716	
San Ignacio #18	75637	Bk 983 Pg 256	10/30/1974
San Ignacio #18 (Amended)		Bk 1840 Pg 430	
San Ignacio #18 (Amended)		85-0714717	

San Ramon #1 - 6 claims

Sections 5 and 6, Township 18 South Range 25 East, Gila & Salt River Meridian,
Cochise County, Arizona

San Ramon #1	253698	86-0510172	4/18/1986
San Ramon #2	253699	86-0510173	4/18/1986
San Ramon #3	253700	86-0510174	4/18/1986
San Ramon #4	253701	86-0510175	4/18/1986
San Ramon #5	253702	86-0510176	4/18/1986
San Ramon #6	253703	86-0510177	4/18/1986

PHOENIX, ARIZONA

2015 AUG 14 P 1:37

RECEIVED
BLM AZ STATE OFFICE

United States Department of the Interior
Bureau of Land Management
 LANDS/RECREATION & PLANNING
 ONE N CENTRAL AVE
 PHOENIX, AZ 85004 -2203
 Phone: 602-417-9200

Receipt

No: 3367340

Transaction #: 3465421	
Date of Transaction: 08/14/2015	
CUSTOMER:	
COMMONWEALTH SILVER AND GOLD CORP 5210 E WILLIAMS CIR STE 730 TUCSON, AZ 85711-4478 US	

LINE #	QTY	DESCRIPTION	REMARKS	UNIT PRICE	TOTAL
1	1.00	LOCATABLE MINERALS / MINING CLAIMS- NOT NEW-UNADJUD, ONE AUTH NO. ONLY / MINING CLAIM MONEY RECEIVED CASES: AMC67975/\$5270.00	MAINT 2016/34	- n/a -	5270.00
TOTAL:					\$5,270.00

PAYMENT INFORMATION			
1	AMOUNT:	5270.00	POSTMARKED: N/A
	TYPE:	CHECK	RECEIVED: 08/14/2015
	CHECK NO:	2656	
	NAME:	COMMONWEALTH SILVER AND GOLD CORP 5210 E WILLIAMS CIR STE 730 TUCSON AZ 85711-4478 US	

REMARKS

This receipt was generated by the automated BLM Collections and Billing System and is a paper representation of a portion of the official electronic record contained therein.



5 EAST WILLIAMS CIRCLE, SUITE 730
TUCSON, ARIZONA 85711-4478
PHONE: 520.790.1914
WWW.COMMONWEALTHSILVER.CA

Amc 67975
103278

July 23, 2014

United States Department of Interior
BUREAU OF LAND MANAGEMENT
Arizona State Office
Records Section
1 N. Central, Ste #800
Phoenix, AZ 85004

75620
253703

RE: Filings

Dear Sir or Madam,

After the filing of the three enclosed documents, can you please return the stamped documents to us in the enclosed addressed envelope.

Sincerely,

Hall Stewart, VP of Exploration/Geologist

RECEIVED
BLM AZ STATE OFFICE
2014 JUL 31 P 3:12
PHOENIX, ARIZONA

Enc.

ENTERED
AUG - 5 2014
BY: RAM

July 22, 2014

United States Department of Interior
BUREAU OF LAND MANAGEMENT
Arizona State Office
Records Section
1 N. Central, Ste. #800
Phoenix, AZ 85004

NOTICE OF INTENT TO HOLD

By Ralph M. Cartmell, Vivian M. Cartmell, Martha E. Cartmell and David W. Cartmell

(Under Option to Commonwealth Silver & Gold Corporation)


To Whom It May Concern:

Ralph M. Cartmell et al, authorized to do business in the State of Arizona has complied with the Final Rule as published in the Federal Register which implements provisions of the Interior Department and the related agencies' Consolidated Appropriations Act, 2012 (the FY 2012 Act), Pub. L. No. 112-74, 125 Stat. 786, enacted on December 23, 2011, amending the Omnibus Budget Reconciliation Act of 1993 (30 U.S.C 28f) which had established an initial and maintenance fee payment for all lode and placer mining claims and mill sites and tunnel sites on a per-claim basis.

In accordance with Sec. 430 of the FY 2012 Act, the maintenance fee payment for placer mining claims has been calculated based on the total acreage in the claim. The maintenance fee for lode claims, mill sites and tunnel sites continues to be \$155.00 per claim or site.

This will serve as notice that **Commonwealth Silver & Gold Corp**, whose address for purposes of this filing is **5210 E. Williams Circle, #730, Tucson, Arizona, 85711**, intends to hold the mining claims and/or mill sites as described in **Exhibit "A"** hereto for the assessment years 2014/2015, by payment of the annual claim maintenance fee of \$155.00 per claim or mill site. Payment of \$5,270.00 is made herewith for such assessment year for each of the unpatented lode claims and mill sites. The name, serial number, book and page or index number of the recording of the location notices are in the official records of Cochise County, Arizona, which are set forth in Exhibit "A" attached hereto and by this reference incorporated herein.

Sincerely,



Richard D. Darling

Agent for Commonwealth Silver & Gold Corp.

NO. OF CLAIMS 34
AMOUNT \$5270.00
RECEIPT NO. 3090562
INIT. CDL

**** BLM-ASO****

RECEIVED
BLM AZ STATE OFFICE
2014 JUL 31 P 3:13
PHOENIX, ARIZONA

Mining claims

Exhibit A

Page 1

Claim Name	AMC Number	County Recording Info	Location Date
Brindle Steer et al claims - 10 claims			
Sections 35, Township 18 South, Range 25 East, Gila & Salt River Meridian			
Cochise County, AZ			
Brindle Steer	67975	Bk 119 Pg 414	1/12/1955
Brindle Steer (Amended)		Bk 817 Pg 312	
Brindle Steer (Amended)			
Brindle Steer (Amended)		85-0714699	
Blue Jeep	67976	Bk 119 Pg 366	3/8/1955
Blue Jeep (Amended)		Bk 817 Pg 288	
Blue Jeep (Amended)		Bk 839 Pg 335	
Blue Jeep (Amended)		Bk 1840 Pg 378	
Blue Jeep (Amended)		85-01714690	
Blue Jeep #2	67977	Bk 386 Pg 195	6/10/1965
Blue Jeep #2 (Amended)		Bk 817 Pg 291	
Blue Jeep #2 (Amended)		Bk 839 Pg 337	
Blue Jeep #2 (Amended)		Bk 1840 Pg 380	
Blue Jeep #2 (Amended)		85-01714691	
Blue Jeep #3	67978	Bk 386 Pg 196	6/10/1965
Blue Jeep #3 (Amended)		Bk 817 Pg 294	
Blue Jeep #3 (Amended)		Bk 839 Pg 339	
Blue Jeep #3 (Amended)		Bk 1840 Pg 382	
Blue Jeep #3 (Amended)		85-01714692	
Blue Jeep #4	67979	Bk 386 Pg 197	5/22/1965
Blue Jeep #4 (Amended)		Bk 817 Pg 297	
Blue Jeep #4 (Amended)		Bk 839 Pg 341	
Blue Jeep #4 (Amended)		Bk 1840 Pg 384	
Blue Jeep #4 (Amended)		85-01714693	
Blue Jeep #5	67980	Bk 817 Pg 300	10/27/1972
Blue Jeep #5 (Amended)		Bk 839 Pg 343	
Blue Jeep #5 (Amended)		Bk 1840 Pg 386	
Blue Jeep #5 (Amended)		85-01714694	
Blue Jeep #6	67981	Bk 817 Pg 303	10/27/1972
Blue Jeep #6 (Amended)		Bk 839 Pg 345	
Blue Jeep #6 (Amended)		Bk 1840 Pg 388	
Blue Jeep #6 (Amended)		85-01714695	
Blue Jeep #7	67982	Bk 817 Pg 306	10/27/1972
Blue Jeep #7 (Amended)		Bk 1840 Pg 390	
Blue Jeep #7 (Amended)		85-01714696	
Blue Jeep #8	67983	Bk 817 Pg 309	10/27/1972
Blue Jeep #8 (Amended)		Bk 1840 Pg 392	
Blue Jeep #8 (Amended)		85-01714697	
Blue Jeep #9	103278	Bk 1418 Pg 176	4/27/1980
Blue Jeep #9 (Amended)		Bk 1840 Pg 394	
Blue Jeep #9 (Amended)		85-0714698	

RECEIVED
 PLM AZ STATE OFFICE
 2014 JUL 31 3:13
 PHOENIX, ARIZONA

Ralph M. Cartmell Martha E. Cartmell and David L. Cartmell Unpatented
Mining claims

Exhibit A

Page 2

Claim Name	AMC Number	County Recording Info	Location Date
San Ignacio #1 - 18 claims			
Sections 33 and 34, Township 17 South Range 25 East, Gila & Salt River Meridian, Cochise County, Arizona			
San Ignacio #1	75620	Bk 983 Pg 239	10/30/1974
San Ignacio #1 (Amended)		Bk 1840 Pg 396	
San Ignacio #1 (Amended)		85-0714700	
San Ignacio #2	75621	Bk 983 Pg 240	10/30/1974
San Ignacio #2 (Amended)		Bk 1840 Pg 398	
San Ignacio #2 (Amended)		85-0714701	
San Ignacio #3	75622	Bk 983 Pg 241	10/30/1974
San Ignacio #3 (Amended)		Bk 1840 Pg 400	
San Ignacio #3 (Amended)		85-0714702	
San Ignacio #4	75623	Bk 983 Pg 242	10/30/1974
San Ignacio #4 (Amended)		Bk 1840 Pg 402	
San Ignacio #4 (Amended)		85-0714703	
San Ignacio #5	75624	Bk 983 Pg 243	10/30/1974
San Ignacio #5 (Amended)		Bk 1840 Pg 404	
San Ignacio #5 (Amended)		85-0714704	
San Ignacio #6	75625	Bk 983 Pg 244	10/30/1974
San Ignacio #6 (Amended)		Bk 1840 Pg 406	
San Ignacio #6 (Amended)		85-0714705	
San Ignacio #7	75626	Bk 983 Pg 245	10/30/1974
San Ignacio #7 (Amended)		Bk 1840 Pg 408	
San Ignacio #7 (Amended)		85-0714706	
San Ignacio #8	75627	Bk 983 Pg 246	10/30/1974
San Ignacio #8 (Amended)		Bk 1840 Pg 410	
San Ignacio #8 (Amended)		85-0714707	
San Ignacio #9	75628	Bk 983 Pg 247	10/30/1974
San Ignacio #9 (Amended)		Bk 1840 Pg 412	
San Ignacio #9 (Amended)		85-0714708	
San Ignacio #10	75629	Bk 983 Pg 248	10/30/1974
San Ignacio #10 (Amended)		Bk 1840 Pg 414	
San Ignacio #10 (Amended)		85-0714709	
San Ignacio #11	75630	Bk 983 Pg 249	10/30/1974
San Ignacio #11 (Amended)		Bk 1840 Pg 416	
San Ignacio #11 (Amended)		85-0714710	
San Ignacio #12	75631	Bk 983 Pg 250	10/30/1974
San Ignacio #12 (Amended)		Bk 1840 Pg 418	
San Ignacio #12 (Amended)		85-0714711	
San Ignacio #13	75632	Bk 983 Pg 251	10/30/1974
San Ignacio #13 (Amended)		Bk 1840 Pg 420	
San Ignacio #13 (Amended)		85-0714712	
San Ignacio #14	75633	Bk 983 Pg 252	10/30/1974
San Ignacio #14 (Amended)		Bk 1840 Pg 422	
San Ignacio #14 (Amended)		85-0714713	

RECEIVED
BLM AZ STATE OFFICE
2011 JUL 31 P 13
PHOENIX ARIZONA

**Ralph M. Cartmell, II tha E. Cartmell and David W. Cartmell Unpatented
Mining claims
Exhibit A
Page 3**

Claim Name	AMC Number	County Recording Info	Location Date
San Ignacio #15	75634	Bk 983 Pg 253	10/30/1974
San Ignacio #15 (Amended)		Bk 1840 Pg 424	
San Ignacio #15 (Amended)		85-0714714	
San Ignacio #16	75635	Bk 983 Pg 254	10/30/1974
San Ignacio #16 (Amended)		Bk 1840 Pg 426	
San Ignacio #16 (Amended)		85-0714715	
San Ignacio #17	75636	Bk 983 Pg 255	10/30/1974
San Ignacio #17 (Amended)		Bk 1840 Pg 428	
San Ignacio #17 (Amended)		85-0714716	
San Ignacio #18	75637	Bk 983 Pg 256	10/30/1974
San Ignacio #18 (Amended)		Bk 1840 Pg 430	
San Ignacio #18 (Amended)		85-0714717	

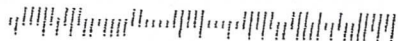
San Ramon #1 - 6 claims
Sections 5 and 6, Township 18 South Range 25 East, Gila & Salt River Meridian,
Cochise County, Arizona

San Ramon #1	253698	86-0510172	4/18/1986
San Ramon #2	253699	86-0510173	4/18/1986
San Ramon #3	253700	86-0510174	4/18/1986
San Ramon #4	253701	86-0510175	4/18/1986
San Ramon #5	253702	86-0510176	4/18/1986
San Ramon #6	253703	86-0510177	4/18/1986

RECEIVED
BLM STATE OFFICE
2014 JUL 31 P 3:13
PHOENIX, ARIZONA



5210 EAST WILLIAMS CIRCLE
SUITE 730
TUCSON, ARIZONA 85711-4478



PLACE STICKER AT TOP OF ENVELOPE TO THE RIGHT
OF THE RETURN ADDRESS. FOLD AT DOTTED LINE

CERTIFIED MAIL



7014 1820 0001 0394 9546



1000

85004

U.S. POSTAGE
PAID
TUCSON, AZ
85711
JUL 30 2014
AMOUNT

\$7.61
00018635-16

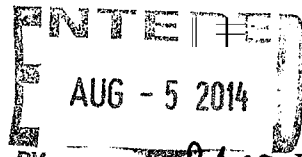
FIRST CLASS

Return Receipt Requested
Showing Address
Where Delivered

RECEIVED
BLM STATE OFFICE
2014 JUL 31 P 3:04
PHOENIX, ARIZONA

*United States Department of Interior, BLM
Arizona State Office, Records Section
1 N. Central, Ste #800
Phoenix, AZ 85004*

United States Department of the Interior
 Bureau of Land Management
 LANDS/RECREATION & PLANNING
 ONE N CENTRAL AVE
 PHOENIX, AZ 85004 -2203
 Phone: 602-417-9200



BY: Receipt

No: 3090562

Transaction #: 3181951	
Date of Transaction: 08/01/2014	
CUSTOMER:	
COMMONWEALTH SILVER AND GOLD CORP 5210 E WILLIAMS CIR STE 730 TUCSON, AZ 85711-4478 US	

LINE #	QTY	DESCRIPTION	REMARKS	UNIT PRICE	TOTAL
1	1.00	LOCATABLE MINERALS / MINING CLAIMS-NOT NEW-UNADJUD, ONE AUTH NO. ONLY / MINING CLAIM MONEY RECEIVED CASES: AMC67975/\$5270.00	MAINT FEE PYMNT (34) 2015 / NOI 2014	- n/a -	5270.00
TOTAL:					\$5,270.00

PAYMENT INFORMATION					
1	AMOUNT:	5270.00	POSTMARKED:	07/30/2014	
	TYPE:	CHECK	RECEIVED:	07/31/2014	
	CHECK NO:	2381			
	NAME:	COMMONWEALTH SILVER AND GOLD CORP 5210 E WILLIAMS CIR STE 730 TUCSON AZ 85711-4478 US			

REMARKS

This receipt was generated by the automated BLM Collections and Billing System and is a paper representation of a portion of the official electronic record contained therein.

404924
394692
405744
413975
67975
103278
75620
253698
364081

RECEIVED
BIM AZ STATE OFFICE
2013 AUG 15 PM 2:53
PHOENIX, ARIZONA

August 3, 2013

United States Department of Interior
BUREAU OF LAND MANAGEMENT
Arizona State Office
Records Section
1 N. Central, Ste. #800
Phoenix, AZ 85004

NOTICE OF INTENT TO HOLD
Commonwealth Silver & Gold Corporation

To Whom It May Concern:

Commonwealth Silver & Gold Corporation, authorized to do business in the State of Arizona has complied with the Final Rule as published in the Federal Register which implements provisions of the Interior Department and the related agencies' Consolidated Appropriations Act, 2012 (the FY 2012 Act), Pub. L. No. 112-74, 125 Stat. 786, enacted on December 23, 2011, amending the Omnibus Budget Reconciliation Act of 1993 (30 U.S.C 28f) which had established an initial and maintenance fee payment for all lode and placer mining claims and mill sites and tunnel sites on a per-claim basis.

In accordance with Sec. 430 of the FY 2012 Act, the maintenance fee payment for placer mining claims has been calculated based on the total acreage in the claim. The maintenance fee for lode claims, mill sites and tunnel sites continues to be \$140.00 per claim or site.

This will serve as notice that **Commonwealth Silver & Gold Corp**, whose address for purposes of this filing is **5210 E. Williams Circle, #730, Tucson, Arizona, 85711**, intends to hold the mining claims and/or mill sites as described in **Exhibit "A"** hereto for the assessment years 2013/2014, by payment of the annual claim maintenance fee of \$140.00 per claim or mill site. Payment of \$12,740.00 is made herewith for such assessment year for each of the unpatented lode claims and mill sites. The name, serial number, book and page or index number of the recording of the location notices are in the official records of Cochise County, Arizona, which are set forth in Exhibit "A" attached hereto and by this reference incorporated herein.

Sincerely,


Richard D. Darling
Agent for Commonwealth Silver & Gold Corp.

ENTERED IN COMPUTER
RE 8-23-13

Commonwealth Silver and Gold Corp. Unpatented Mining claims

Exhibit A

Page 1

Claim Name AMC Number County Recording Information Location Date

J-Rod #1 - 12 claims

Located in Section 5, Township 18 South, Range 25 East, Gila & Salt River Meridian,
Cochise County, AZ

J-ROD-1	404924	2010-24861	10/26/2010
J-ROD-2	404925	2010-24862	10/26/2010
J-ROD-3	404926	2010-24863	10/26/2010
J-ROD-4	404927	2010-24864	10/26/2010
J-ROD-5	404928	2010-24865	10/26/2010
J-ROD-6	404929	2010-24866	10/26/2010
J-ROD-7	404930	2010-24867	10/26/2010
J-ROD-8	404931	2010-24868	10/26/2010
J-ROD-9	404932	2010-24869	10/26/2010
J-ROD-10	404933	2010-24870	10/26/2010
J-ROD-11	394700	2008-24088	9/1/2008
J-ROD-12	394698	2008-24086	9/1/2008

CWSG #1-95 claims (not inclusive), 79 claims

Located in Sections 1,2,4,5,6,7,8 and 12, Township 18 South Range 25 East Gila & Salt River
Meridian, Cochise County, AZ

CWSG #1	405744	2011-04289	2/11/2011
CWSG #2	405745	2011-04290	2/11/2011
CWSG #3	405746	2011-04291	2/11/2011
CWSG #4	405747	2011-04292	2/11/2011
CWSG #5	405748	2011-04293	2/11/2011
CWSG #6	405749	2011-04294	2/11/2011
CWSG #7	405750	2011-04295	2/11/2011
CWSG #8	405751	2011-04296	2/11/2011
CWSG #9	405752	2011-04297	2/11/2011
CWSG #10	405753	2011-04298	2/11/2011
CWSG #11	405754	2011-04299	2/11/2011
CWSG #12	405755	2011-04300	2/11/2011
CWSG #13	405756	2011-04301	2/11/2011
CWSG #14	405757	2011-04302	2/11/2011
CWSG #15	405758	2011-04303	2/11/2011
CWSG #16	405759	2011-04304	2/11/2011
CWSG #17	405760	2011-04305	2/11/2011
CWSG #18	405761	2011-04306	2/11/2011
CWSG #19	405762	2011-04307	2/11/2011
CWSG #20	405763	2011-04308	2/11/2011
CWSG #21	405764	2011-04309	2/11/2011
CWSG #22	405765	2011-04310	2/11/2011
CWSG #23	405766	2011-04311	2/11/2011
CWSG #24	405767	2011-04312	2/11/2011

PHOENIX, ARIZONA

2013 AUG 15 PM 2:58

RECEIVED
BLM AZ STATE OFFICE

Commonwealth Silver and Gold Corp. Unpatented Mining claims

Exhibit A

Page 2

CWSG #25	405768	2011-04313	2/11/2011
CWSG #26	405769	2011-04314	2/11/2011
CWSG #27	405770	2011-04315	12/28/2010
CWSG #28	405771	2011-04316	12/28/2010
CWSG #29	405772	2011-04317	12/28/2010
CWSG #30	405773	2011-04318	12/28/2010
CWSG #31	405774	2011-04319	12/28/2010
CWSG #32	405775	2011-04320	12/28/2010
CWSG #33	405776	2011-04321	12/28/2010
CWSG #34	405777	2011-04322	12/28/2010
CWSG #35	405778	2011-04323	12/28/2010
CWSG #38	405779	2011-04324	12/28/2010
CWSG #39	405780	2011-04325	12/28/2010
CWSG #50	405781	2011-04326	1/6/2011
CWSG #51	405782	2011-04327	1/6/2011
CWSG #52	405783	2011-04328	1/6/2011
CWSG #53	405784	2011-04329	1/6/2011
CWSG #54	405785	2011-04330	1/6/2011
CWSG #55	405786	2011-04331	1/6/2011
CWSG #56	405787	2011-04332	1/6/2011
CWSG #57	405788	2011-04333	1/6/2011
CWSG #58	405789	2011-04334	1/6/2011
CWSG #59	405790	2011-04335	1/6/2011
CWSG #66	405791	2011-04336	2/4/2011
CWSG #67	405792	2011-04337	2/4/2011
CWSG #68	405793	2011-04338	2/4/2011
CWSG #69	405794	2011-04339	2/4/2011
CWSG #70	405795	2011-04340	2/4/2011
CWSG #71	405796	2011-04341	2/4/2011
CWSG #72	405797	2011-04342	2/4/2011
CWSG #73	405798	2011-04343	2/4/2011
CWSG #74	405799	2011-04344	2/4/2011
CWSG #75	405800	2011-04345	2/4/2011
CWSG #76	405801	2011-04346	2/9/2011
CWSG #77	405802	2011-04347	2/9/2011
CWSG #78	405803	2011-04348	2/10/2011
CWSG #79	405804	2011-04349	2/10/2011
CWSG #80	405805	2011-04350	2/10/2011
CWSG #81	405806	2011-04351	2/10/2011
CWSG #82	405807	2011-04352	2/10/2011
CWSG #83	405808	2011-04353	2/10/2011
CWSG #84	405809	2011-04354	2/10/2011
CWSG #85	405810	2011-04355	2/9/2011
CWSG #86	405811	2011-04356	2/4/2011

PHOENIX, ARIZONA

2013 AUG 15 PM 2:58

RECEIVED
BLM AZ STATE OFFICE

Commonwe— Silver and Gold Corp. Unpaten Mining claims

Exhibit A

Page 3

CWSG #87	405812	2011-04357	2/4/2011
CWSG #88	405813	2011-04358	2/4/2011
CWSG #89	405814	2011-04359	2/4/2011
CWSG #90	405815	2011-04360	2/4/2011
CWSG #91	405816	2011-04361	2/4/2011
CWSG #92	405817	2011-04362	2/9/2011
CWSG #93	405818	2011-04363	2/9/2011
CWSG #94	405819	2011-04364	2/9/2011
CWSG #95	405820	2011-04365	2/9/2011

CWSG #100 & 101

Located in Section 9, Township 19 South Range 25 East Gila & Salt River Meridian

Cochise County, Arizona

CWSG #100	413975	1/18/2012
CWSG #101	413976	1/18/2012

RECEIVED
DLM AZ STATE OFFICE
2013 AUG 15 PM 2:58
PHOENIX, ARIZONA

RECEIVED
BLM AZ STATE OFFICE
2013 AUG 15 PM 2:59
PHOENIX, ARIZONA

August 3, 2013

United States Department of Interior
BUREAU OF LAND MANAGEMENT
Arizona State Office
Records Section
1 N. Central, Ste. #800
Phoenix, AZ 85004

NOTICE OF INTENT TO HOLD

By Ralph M. Cartmell, Vivian M. Cartmell, Martha E. Cartmell and David W. Cartmell

(Under Option to Commonwealth Silver & Gold Corporation)

To Whom It May Concern:

Ralph M. Cartmell et al, authorized to do business in the State of Arizona has complied with the Final Rule as published in the Federal Register which implements provisions of the Interior Department and the related agencies' Consolidated Appropriations Act, 2012 (the FY 2012 Act), Pub. L. No. 112-74, 125 Stat. 786, enacted on December 23, 2011, amending the Omnibus Budget Reconciliation Act of 1993 (30 U.S.C 28f) which had established an initial and maintenance fee payment for all lode and placer mining claims and mill sites and tunnel sites on a per-claim basis.

In accordance with Sec. 430 of the FY 2012 Act, the maintenance fee payment for placer mining claims has been calculated based on the total acreage in the claim. The maintenance fee for lode claims, mill sites and tunnel sites continues to be \$140.00 per claim or site.

This will serve as notice that **Commonwealth Silver & Gold Corp**, whose address for purposes of this filing is **5210 E. Williams Circle, #730, Tucson, Arizona, 85711**, intends to hold the mining claims and/or mill sites as described in **Exhibit "A"** hereto for the assessment years 2013/2014, by payment of the annual claim maintenance fee of \$140.00 per claim or mill site. Payment of \$4,760.00 is made herewith for such assessment year for each of the unpatented lode claims and mill sites. The name, serial number, book and page or index number of the recording of the location notices are in the official records of Cochise County, Arizona, which are set forth in Exhibit "A" attached hereto and by this reference incorporated herein.

Sincerely,



Richard D. Darling

Agent for Commonwealth Silver & Gold Corp.

**Ralph M. Cartmell, Martha E. Cartmell and David W. Cartmell Unpatented
Mining claims**

Exhibit A

Page 1

Claim Name	AMC Number	County Recording Info	Location Date
Brindle Steer et al claims - 10 claims			
Sections 35, Township 18 South, Range 25 East, Gila & Salt River Meridians			
Cochise County, AZ			
Brindle Steer	67975	Bk 119 Pg 414	1/12/1955
Brindle Steer (Amended)		Bk 817 Pg 312	
Brindle Steer (Amended)			
Brindle Steer (Amended)		85-0714699	
Blue Jeep	67976	Bk 119 Pg 366	3/8/1955
Blue Jeep (Amended)		Bk 817 Pg 288	
Blue Jeep (Amended)		Bk 839 Pg 335	
Blue Jeep (Amended)		Bk 1840 Pg 378	
Blue Jeep (Amended)		85-01714690	
Blue Jeep #2	67977	Bk 386 Pg 195	6/10/1965
Blue Jeep #2 (Amended)		Bk 817 Pg 291	
Blue Jeep #2 (Amended)		Bk 839 Pg 337	
Blue Jeep #2 (Amended)		Bk 1840 Pg 380	
Blue Jeep #2 (Amended)		85-01714691	
Blue Jeep #3	67978	Bk 386 Pg 196	6/10/1965
Blue Jeep # 3 (Amended)		Bk 817 Pg 294	
Blue Jeep #3 (Amended)		Bk 839 Pg 339	
Blue Jeep #3 (Amended)		Bk 1840 Pg 382	
Blue Jeep #3 (Amended)		85-01714692	
Blue Jeep #4	67979	Bk 386 Pg 197	5/22/1965
Blue Jeep #4 (Amended)		Bk 817 Pg 297	
Blue Jeep #4 (Amended)		Bk 839 Pg 341	
Blue Jeep #4 (Amended)		Bk 1840 Pg 384	
Blue Jeep #4 (Amended)		85-01714693	
Blue Jeep #5	67980	Bk 817 Pg 300	10/27/1972
Blue Jeep #5 (Amended)		Bk 839 Pg 343	
Blue Jeep #5 (Amended)		Bk 1840 Pg 386	
Blue Jeep #5 (Amended)		85-01714694	
Blue Jeep #6	67981	Bk 817 Pg 303	10/27/1972
Blue Jeep #6 (Amended)		Bk 839 Pg 345	
Blue Jeep #6 (Amended)		Bk 1840 Pg 388	
Blue Jeep #6 (Amended)		85-01714695	
Blue Jeep # 7	67982	Bk 817 Pg 306	10/27/1972
Blue Jeep #7 (Amended)		Bk 1840 Pg 390	
Blue Jeep #7 (Amended)		85-01714696	
Blue Jeep #8	67983	Bk 817 Pg 309	10/27/1972
Blue Jeep #8 (Amended)		Bk 1840 Pg 392	
Blue Jeep #8 (Amended)		85-01714697	
Blue Jeep #9	103278	Bk 1418 Pg 176	4/28/1980
Blue Jeep #9 (Amended)		Bk 1840 Pg 394	
Blue Jeep #9 (Amended)		85-0714698	

RECEIVED
 BLM AZ STATE OFFICE
 PHOENIX ARIZONA
 2013 AUG 15 PM 2: 59

Ralph M. Cartmell, Martha E. Cartmell and David W. Cartmell Unpatented

Mining claims

Exhibit A

Page 2

Claim Name	AMC Number	County Recording Info	Location Date
San Ignacio #1 - 18 claims			
Sections 33 and 34, Township 17 South Range 25 East, Gila & Salt River Meridian,			
Cochise County, Arizona			
San Ignacio #1	75620	Bk 983 Pg 239	10/30/1974
San Ignacio #1 (Amended)		Bk 1840 Pg 396	
San Ignacio #1 (Amended)		85-0714700	
San Ignacio #2	75621	Bk 983 Pg 240	10/30/1974
San Ignacio #2 (Amended)		Bk 1840 Pg 398	
San Ignacio #2 (Amended)		85-0714701	
San Ignacio #3	75622	Bk 983 Pg 241	10/30/1974
San Ignacio #3 (Amended)		Bk 1840 Pg 400	
San Ignacio #3 (Amended)		85-0714702	
San Ignacio #4	75623	Bk 983 Pg 242	10/30/1974
San Ignacio #4 (Amended)		Bk 1840 Pg 402	
San Ignacio #4 (Amended)		85-0714703	
San Ignacio #5	75624	Bk 983 Pg 243	10/30/1974
San Ignacio #5 (Amended)		Bk 1840 Pg 404	
San Ignacio #5 (Amended)		85-0714704	
San Ignacio #6	75625	Bk 983 Pg 244	10/30/1974
San Ignacio #6 (Amended)		Bk 1840 Pg 406	
San Ignacio #6 (Amended)		85-0714705	
San Ignacio #7	75626	Bk 983 Pg 245	10/30/1974
San Ignacio #7 (Amended)		Bk 1840 Pg 408	
San Ignacio #7 (Amended)		85-0714706	
San Ignacio #8	75627	Bk 983 Pg 246	10/30/1974
San Ignacio #8 (Amended)		Bk 1840 Pg 410	
San Ignacio #8 (Amended)		85-0714707	
San Ignacio #9	75628	Bk 983 Pg 247	10/30/1974
San Ignacio #9 (Amended)		Bk 1840 Pg 412	
San Ignacio #9 (Amended)		85-0714708	
San Ignacio #10	75629	Bk 983 Pg 248	10/30/1974
San Ignacio #10 (Amended)		Bk 1840 Pg 414	
San Ignacio #10 (Amended)		85-0714709	
San Ignacio #11	75630	Bk 983 Pg 249	10/30/1974
San Ignacio #11 (Amended)		Bk 1840 Pg 416	
San Ignacio #11 (Amended)		85-0714710	
San Ignacio #12	75631	Bk 983 Pg 250	10/30/1974
San Ignacio #12 (Amended)		Bk 1840 Pg 418	
San Ignacio #12 (Amended)		85-0714711	
San Ignacio #13	75632	Bk 983 Pg 251	10/30/1974
San Ignacio #13 (Amended)		Bk 1840 Pg 420	
San Ignacio #13 (Amended)		85-0714712	
San Ignacio #14	75633	Bk 983 Pg 252	10/30/1974

RECEIVED
 BLM AZ STATE OFFICE
 2013 AUG 15 PM 2:59
 PHOENIX ARIZONA

**Ralph M. Cartmell, ■■■tha E. Cartmell and David W. Cartmell Unpatented
Mining claims**

Exhibit A

Page 3

Claim Name	AMC Number	County Recording Info	Location Date
San Ignacio #14 (Amended)		Bk 1840 Pg 422	
San Ignacio #14 (Amended)		85-0714713	
San Ignacio #15	75634	Bk 983 Pg 253	10/30/1974
San Ignacio #15 (Amended)		Bk 1840 Pg 424	
San Ignacio #15 (Amended)		85-0714714	
San Ignacio #16	75635	Bk 983 Pg 254	10/30/1974
San Ignacio #16 (Amended)		Bk 1840 Pg 426	
San Ignacio #16 (Amended)		85-0714715	
San Ignacio #17	75636	Bk 983 Pg 255	10/30/1974
San Ignacio #17 (Amended)		Bk 1840 Pg 428	
San Ignacio #17 (Amended)		85-0714716	
San Ignacio #18	75637	Bk 983 Pg 256	10/30/1974
San Ignacio #18 (Amended)		Bk 1840 Pg 430	
San Ignacio #18 (Amended)		85-0714717	

San Ramon #1 - 6 claims

**Sections 5 and 6, Township 18 South Range 25 East, Gila & Salt River Meridian,
Cochise County, Arizona**

San Ramon #1	253698	86-0510172	4/18/1986
San Ramon #2	253699	86-0510173	4/18/1986
San Ramon #3	253700	86-0510174	4/18/1986
San Ramon #4	253701	86-0510175	4/18/1986
San Ramon #5	253702	86-0510176	4/18/1986
San Ramon #6	253703	86-0510177	4/18/1986

RECEIVED
BLM AZ STATE OFFICE
2013 AUG 15 PM 2:59
PHOENIX, ARIZONA

August 3, 2013

United States Department of Interior
BUREAU OF LAND MANAGEMENT
Arizona State Office
Records Section
1 N. Central, Ste. #800
Phoenix, AZ 85004

RECEIVED
BLM AZ STATE OFFICE
2013 AUG 15 PM 2:59
PHOENIX, ARIZONA

NOTICE OF INTENT TO HOLD
By Carl Thetford Family Trust

(Under Option to Commonwealth Silver & Gold Corporation)


To Whom It May Concern:

The Carl Thetford Family Trust, authorized to do business in the State of Arizona has complied with the Final Rule as published in the Federal Register which implements provisions of the Interior Department and the related agencies' Consolidated Appropriations Act, 2012 (the FY 2012 Act), Pub. L. No. 112-74, 125 Stat. 786, enacted on December 23, 2011, amending the Omnibus Budget Reconciliation Act of 1993 (30 U.S.C 28f) which had established an initial and maintenance fee payment for all lode and placer mining claims and mill sites and tunnel sites on a per-claim basis.

In accordance with Sec. 430 of the FY 2012 Act, the maintenance fee payment for placer mining claims has been calculated based on the total acreage in the claim. The maintenance fee for lode claims, mill sites and tunnel sites continues to be \$140.00 per claim or site.

This will serve as notice that **Commonwealth Silver & Gold Corp**, whose address for purposes of this filing is **5210 E. Williams Circle, #730, Tucson, Arizona, 85711**, intends to hold the mining claims and/or mill sites as described in **Exhibit "A"** hereto for the assessment years 2013/2014, by payment of the annual claim maintenance fee of \$140.00 per claim or mill site. Payment of \$1,400.00 is made herewith for such assessment year for each of the unpatented lode claims and mill sites. The name, serial number, book and page or index number of the recording of the location notices are in the official records of Cochise County, Arizona, which are set forth in Exhibit "A" attached hereto and by this reference incorporated herein.

Sincerely,



Richard D. Darling

Agent for Commonwealth Silver & Gold Corp.

Carl The [redacted] Family Trust Unpatented Min [redacted] claims

Exhibit A

Page 1

Lyle 1 et al claims 10 claims

Sections 4 & 5, Township 18 South, Range 25 East, Gila & Salt River Meridian,
Cochise County, AZ

Claim Name	AMC Number	County Recording Information	Location Date
Lyle-1	364081	2005-00377	12/11/2004
Lyle-2	364082	2005-00378	12/11/2004
Pan-8	364083	2005-00379	12/11/2004
Pan-9	364084	2005-00380	12/11/2004
Pan-10	364085	2005-00381	12/11/2004
Pan-11	364086	2005-00382	12/11/2004
Pan-12	364087	2005-00383	12/11/2004
Pan-13	364088	2005-00384	12/11/2004
Pan-14	364089	2005-00385	12/11/2004
Pan-15	364090	2005-00386	12/11/2004

RECEIVED
BLM AZ STATE OFFICE
2013 AUG 15 PM 2: 59
PHOENIX, ARIZONA

United States Department of the Interior
 Bureau of Land Management

Receipt

LANDS/RECREATION & PLANNING
 ONE N CENTRAL AVE
 PHOENIX, AZ 85004 -2203
 Phone: 602-417-9200

No: 2857266

Transaction #: 2943088	
Date of Transaction: 08/16/2013	
CUSTOMER:	
COMMONWEALTH SILVER AND GOLD CORP 5210 E WILLIAMS CIR STE 730 TUCSON, AZ 85711-4478 US	

LINE #	QTY	DESCRIPTION	REMARKS	UNIT PRICE	TOTAL
1	1.00	LOCATABLE MINERALS / MINING CLAIMS-NOT NEW-UNADJUD, ONE AUTH NO. ONLY / MINING CLAIM MONEY RECEIVED CASES: AMC404924/\$18900.00	MAINT 2014/135	- n/a -	18900.00
TOTAL:					\$18,900.00

PAYMENT INFORMATION					
1	AMOUNT:	1400.00	POSTMARKED:	08/14/2013	
	TYPE:	CHECK	RECEIVED:	08/15/2013	
	CHECK NO:	2107			
	NAME:	COMMONWEALTH SILVER AND GOLD CORP 5210 E WILLIAMS CIR STE 730 TUCSON AZ 85711-4478 US			
2	AMOUNT:	4760.00	POSTMARKED:	08/14/2013	
	TYPE:	CHECK	RECEIVED:	08/15/2013	
	CHECK NO:	2108			
	NAME:	COMMONWEALTH SILVER AND GOLD CORP 5210 E WILLIAMS CIR STE 730 TUCSON AZ 85711-4478 US			
3	AMOUNT:	12740.00	POSTMARKED:	08/14/2013	
	TYPE:	CHECK	RECEIVED:	08/15/2013	
	CHECK NO:	2109			
	NAME:	COMMONWEALTH SILVER AND GOLD CORP 5210 E WILLIAMS CIR STE 730 TUCSON AZ 85711-4478 US			

REMARKS

This receipt was generated by the automated BLM Collections and Billing System and is a paper representation of a portion of the official electronic record contained therein.

August 3, 2012

United States Department of Interior
BUREAU OF LAND MANAGEMENT
Arizona State Office
Records Section
1 N. Central, Ste. #800
Phoenix, AZ 85004

Amc 67975
Amc 103278
Amc 75620
Amc 253698

RECEIVED
BLM AZ STATE OFFICE
2012 AUG 15 P 12:10
PHOENIX, ARIZONA

NOTICE OF INTENT TO HOLD

By Ralph M. Cartmell, Vivian M. Cartmell, Martha E. Cartmell and David W. Cartmell

(Under Option to Commonwealth Silver & Gold Corporation)

To Whom It May Concern:

Ralph M. Cartmell et al, authorized to do business in the State of Arizona has complied with the Final Rule as published in the Federal Register which implements provisions of the Interior Department and the related agencies' Consolidated Appropriations Act, 2012 (the FY 2012 Act), Pub. L. No. 112-74, 125 Stat. 786, enacted on December 23, 2011, amending the Omnibus Budget Reconciliation Act of 1993 (30 U.S.C 28f) which had established an initial and maintenance fee payment for all lode and placer mining claims and mill sites and tunnel sites on a per-claim basis.

In accordance with Sec. 430 of the FY 2012 Act, the maintenance fee payment for placer mining claims has been calculated based on the total acreage in the claim. The maintenance fee for lode claims, mill sites and tunnel sites continues to be \$140.00 per claim or site.

This will serve as notice that **Commonwealth Silver & Gold Corp**, whose address for purposes of this filing is **5210 E. Williams Circle, #730, Tucson, Arizona, 85711**, intends to hold the mining claims and/or mill sites as described in **Exhibit "A"** hereto for the assessment years 2012/2013, by payment of the annual claim maintenance fee of \$140.00 per claim or mill site. Payment of \$4,760.00 is made herewith for such assessment year for each of the unpatented lode claims and mill sites. The name, serial number, book and page or index number of the recording of the location notices are in the official records of Cochise County, Arizona, which are set forth in Exhibit "A" attached hereto and by this reference incorporated herein.

Sincerely,



Mary E. Darling
Agent for Commonwealth Silver & Gold Corp.

ENTERED INTO COMPUTER

8/23/12 HT

\\server\data\survey 2012\comonwealth silver and gold 2012\notice of intent to hold 2012\letter to blm cartmell august 2012-2013.docx

#2631163

Ralph M. Cartmell artha E. Cartmell and David Cartmell Unpatented
Mining claims
Exhibit A
Page 1

Claim Name	AMC Number	County Recording Info	Location Date
Brindle Steer et al claims - 10 claims			
Sections 35, Township 18 South, Range 25 East, Gila & Salt River Meridia			
Cochise County, AZ			
Brindle Steer	67975	Bk 119 Pg 414	1/12/1955
Brindle Steer (Amended)		Bk 817 Pg 312	
Brindle Steer (Amended)			
Brindle Steer (Amended)		85-0714699	
Blue Jeep	67976	Bk 119 Pg 366	3/8/1955
Blue Jeep (Amended)		Bk 817 Pg 288	
Blue Jeep (Amended)		Bk 839 Pg 335	
Blue Jeep (Amended)		Bk 1840 Pg 378	
Blue Jeep (Amended)		85-01714690	
Blue Jeep #2	67977	Bk 386 Pg 195	6/10/1965
Blue Jeep #2 (Amended)		Bk 817 Pg 291	
Blue Jeep #2 (Amended)		Bk 839 Pg 337	
Blue Jeep #2 (Amended)		Bk 1840 Pg 380	
Blue Jeep #2 (Amended)		85-01714691	
Blue Jeep #3	67978	Bk 386 Pg 196	6/10/1965
Blue Jeep # 3 (Amended)		Bk 817 Pg 294	
Blue Jeep #3 (Amended)		Bk 839 Pg 339	
Blue Jeep #3 (Amended)		Bk 1840 Pg 382	
Blue Jeep #3 (Amended)		85-01714692	
Blue Jeep #4	67979	Bk 386 Pg 197	5/22/1965
Blue Jeep #4 (Amended)		Bk 817 Pg 297	
Blue Jeep #4 (Amended)		Bk 839 Pg 341	
Blue Jeep #4 (Amended)		Bk 1840 Pg 384	
Blue Jeep #4 (Amended)		85-01714693	
Blue Jeep #5	67980	Bk 817 Pg 300	10/27/1972
Blue Jeep #5 (Amended)		Bk 839 Pg 343	
Blue Jeep #5 (Amended)		Bk 1840 Pg 386	
Blue Jeep #5 (Amended)		85-01714694	
Blue Jeep #6	67981	Bk 817 Pg 303	10/27/1972
Blue Jeep #6 (Amended)		Bk 839 Pg 345	
Blue Jeep #6 (Amended)		Bk 1840 Pg 388	
Blue Jeep #6 (Amended)		85-01714695	
Blue Jeep # 7	67982	Bk 817 Pg 306	10/27/1972
Blue Jeep #7 (Amended)		Bk 1840 Pg 390	
Blue Jeep #7 (Amended)		85-01714696	
Blue Jeep #8	67983	Bk 817 Pg 309	10/27/1972
Blue Jeep #8 (Amended)		Bk 1840 Pg 392	
Blue Jeep #8 (Amended)		85-01714697	
Blue Jeep #9	103278	Bk 1418 Pg 176	4/28/1980
Blue Jeep #9 (Amended)		Bk 1840 Pg 394	
Blue Jeep #9 (Amended)		85-0714698	

RECEIVED
BLM AZ STATE OFFICE
2012 AUG 15 P 12:55
PHOENIX, ARIZONA

Ralph M. Cartmel Martha E. Cartmel and Davic . Cartmel Unpatented
 Mining claims
 Exhibit A
 Page 2

Claim Name	AMC Number	County Recording Info	Location Date
San Ignacio #1 - 18 claims Sections 33 and 34, Township 17 South Range 25 East, Gila & Salt River Meridian, Cochise County, Arizona			
San Ignacio #1	75620	Bk 983 Pg 239	10/30/1974
San Ignacio #1 (Amended)		Bk 1840 Pg 396	
San Ignacio #1 (Amended)		85-0714700	
San Ignacio #2	75621	Bk 983 Pg 240	10/30/1974
San Ignacio #2 (Amended)		Bk 1840 Pg 398	
San Ignacio #2 (Amended)		85-0714701	
San Ignacio #3	75622	Bk 983 Pg 241	10/30/1974
San Ignacio #3 (Amended)		Bk 1840 Pg 400	
San Ignacio #3 (Amended)		85-0714702	
San Ignacio #4	75623	Bk 983 Pg 242	10/30/1974
San Ignacio #4 (Amended)		Bk 1840 Pg 402	
San Ignacio #4 (Amended)		85-0714703	
San Ignacio #5	75624	Bk 983 Pg 243	10/30/1974
San Ignacio #5 (Amended)		Bk 1840 Pg 404	
San Ignacio #5 (Amended)		85-0714704	
San Ignacio #6	75625	Bk 983 Pg 244	10/30/1974
San Ignacio #6 (Amended)		Bk 1840 Pg 406	
San Ignacio #6 (Amended)		85-0714705	
San Ignacio #7	75626	Bk 983 Pg 245	10/30/1974
San Ignacio #7 (Amended)		Bk 1840 Pg 408	
San Ignacio #7 (Amended)		85-0714706	
San Ignacio #8	75627	Bk 983 Pg 246	10/30/1974
San Ignacio #8 (Amended)		Bk 1840 Pg 410	
San Ignacio #8 (Amended)		85-0714707	
San Ignacio #9	75628	Bk 983 Pg 247	10/30/1974
San Ignacio #9 (Amended)		Bk 1840 Pg 412	
San Ignacio #9 (Amended)		85-0714708	
San Ignacio #10	75629	Bk 983 Pg 248	10/30/1974
San Ignacio #10 (Amended)		Bk 1840 Pg 414	
San Ignacio #10 (Amended)		85-0714709	
San Ignacio #11	75630	Bk 983 Pg 249	10/30/1974
San Ignacio #11 (Amended)		Bk 1840 Pg 416	
San Ignacio #11 (Amended)		85-0714710	
San Ignacio #12	75631	Bk 983 Pg 250	10/30/1974
San Ignacio #12 (Amended)		Bk 1840 Pg 418	
San Ignacio #12 (Amended)		85-0714711	
San Ignacio #13	75632	Bk 983 Pg 251	10/30/1974
San Ignacio #13 (Amended)		Bk 1840 Pg 420	
San Ignacio #13 (Amended)		85-0714712	
San Ignacio #14	75633	Bk 983 Pg 252	10/30/1974

RECEIVED
 BLM AZ STATE OFFICE
 AUG 15 10 12 AM '15
 PHOENIX ARIZONA

Ralph M. Cartmel, Martha E. Cartmell and David . Cartmell Unpatented
Mining claims
Exhibit A
Page 3

Claim Name	AMC Number	County Recording Info	Location Date
San Ignacio #14 (Amended)		Bk 1840 Pg 422	
San Ignacio #14 (Amended)		85-0714713	
San Ignacio #15	75634	Bk 983 Pg 253	10/30/1974
San Ignacio #15 (Amended)		Bk 1840 Pg 424	
San Ignacio #15 (Amended)		85-0714714	
San Ignacio #16	75635	Bk 983 Pg 254	10/30/1974
San Ignacio #16 (Amended)		Bk 1840 Pg 426	
San Ignacio #16 (Amended)		85-0714715	
San Ignacio #17	75636	Bk 983 Pg 255	10/30/1974
San Ignacio #17 (Amended)		Bk 1840 Pg 428	
San Ignacio #17 (Amended)		85-0714716	
San Ignacio #18	75637	Bk 983 Pg 256	10/30/1974
San Ignacio #18 (Amended)		Bk 1840 Pg 430	
San Ignacio #18 (Amended)		85-0714717	

San Ramon #1 - 6 claims

Sections 5 and 6, Township 18 South Range 25 East, Gila & Salt River Meridian,
Cochise County, Arizona

San Ramon #1	253698	86-0510172	4/18/1986
San Ramon #2	253699	86-0510173	4/18/1986
San Ramon #3	253700	86-0510174	4/18/1986
San Ramon #4	253701	86-0510175	4/18/1986
San Ramon #5	253702	86-0510176	4/18/1986
San Ramon #6	253703	86-0510177	4/18/1986

RECEIVED
BLM AZ STATE OFFICE
2012 AUG 15 P 12:15
PHOENIX, ARIZONA

United States Department of the Interior
 Bureau of Land Management
 LANDS/RECREATION & PLANNING
 ONE N CENTRAL AVE
 PHOENIX, AZ 85004 -2203
 Phone: 602-417-9200

Receipt

No:

2631163

Transaction #: 2711662	
Date of Transaction: 08/15/2012	
CUSTOMER:	
COMMONWEALTH SILVER AND GOLD CORP 5210 E WILLIAMS CIR STE 730 TUCSON, AZ 85711-4478 US	

LINE #	QTY	DESCRIPTION	REMARKS	UNIT PRICE	TOTAL
1	1.00	LOCATABLE MINERALS / MINING CLAIMS-NOT NEW-UNADJUD, ONE AUTH NO. ONLY / MINING CLAIM MONEY RECEIVED CASES: AMC67975/\$4760.00	MAINT 2013/34	- n/a -	4760.00
TOTAL:					\$4,760.00

PAYMENT INFORMATION					
1	AMOUNT:	4760.00	POSTMARKED:	N/A	
	TYPE:	CHECK	RECEIVED:	08/15/2012	
	CHECK NO:	1794			
	NAME:	COMMONWEALTH SILVER AND GOLD CORP 5210 E WILLIAMS CIR STE 730 TUCSON AZ 85711-4478 US			

REMARKS

This receipt was generated by the automated BLM Collections and Billing System and is a paper representation of a portion of the official electronic record contained therein.

August 9, 2011

United States Department of Interior
BUREAU OF LAND MANAGEMENT
Arizona State Office
Records Section
1 N. Central, Ste. #800
Phoenix, AZ 85004

NO. OF CLAIMS 34
AMOUNT 4760.
RECEIPT NO. 2405228
INIT. SC

** BLM-ASO**

AMC 67975
AMC 103278
AMC 75620
AMC 253698

NOTICE OF INTENT TO HOLD
ANNUAL CLAIM MAINTENANCE FEES for 2011/2012
By Ralph M. Cartmell, Vivian M. Cartmell, Martha E. Cartmell and
David W. Cartmell

(Under Option to Commonwealth Silver & Gold)

To Whom It May Concern:

The Final Rule as published in the Federal Register implements provisions of the Interior Department and related agencies, Appropriations Act of 1993 (the "Act") that require an annual rental fee of \$140.00 for each unpatented mining claim and site located and held under the General Mining law of 1872.

This will serve as notice that **Ralph M. Cartmell et al** whose address for purposes of this filing is **Ralph M. Cartmell, PO Box 146, Pearce, AZ 85625**, intends to hold the mining claims and/or mill sites as described in **Exhibit "A"** hereto for the assessment years 2011/2012, by payment of the annual claim maintenance fee of \$140.00 per claim or mill site. Payment of \$4,760.00 is made herewith for such assessment year for each of the unpatented lode claims and mill sites. The name, serial number, book and page or index number of the recording of the location notices are in the official records of Cochise County, Arizona, which are set forth in Exhibit "A" attached hereto and by this references incorporated herein.

Sincerely,
Darling Environmental & Surveying, Ltd.



Richard D. Darling
President
Agent for Commonwealth Silver & Gold Corp.

AUG 23 2011
Am

RECEIVED
ARIZONA STATE OFFICE
2011 AUG 15 P 1:42
PHOENIX, ARIZONA

Ralph M. Cartmell, Martha E. Cartmell and David W. Cartmell Unpatented Mining claims
 Located in Sections 35, Township 18 South, Range 25 East, Gila & Salt River Meridian,
 Cochise County, AZ

Claim Name	AMC Number	County Recording Information	Location Date
Brindle Steer	67975	Bk 119 Pg 414	1/12/1955
Brindle Steer (Amended)		Bk 817 Pg 312	
Brindle Steer (Amended)		Bk 1840 pg 376	
Brindle Steer (Amended)		85-0714699	
Blue Jeep	67976	Bk 119 Pg 366	3/8/1955
Blue Jeep (Amended)		Bk 817 Pg 288	
Blue Jeep (Amended)		Bk 839 Pg 335	
Blue Jeep (Amended)		Bk 1840 Pg 378	
Blue Jeep (Amended)		85-01714690	
Blue Jeep #2	67977	Bk 386 Pg 195	6/10/1965
Blue Jeep #2 (Amended)		Bk 817 Pg 291	
Blue Jeep #2 (Amended)		Bk 839 Pg 337	
Blue Jeep #2 (Amended)		Bk 1840 Pg 380	
Blue Jeep #2 (Amended)		85-01714691	
Blue Jeep #3	67978	Bk 386 Pg 196	6/10/1965
Blue Jeep #3 (Amended)		Bk 817 Pg 294	
Blue Jeep #3 (Amended)		Bk 839 Pg 339	
Blue Jeep #3 (Amended)		Bk 1840 Pg 382	
Blue Jeep #3 (Amended)		85-01714692	
Blue Jeep #4	67979	Bk 386 Pg 197	5/22/1965
Blue Jeep #4 (Amended)		Bk 817 Pg 297	
Blue Jeep #4 (Amended)		Bk 839 Pg 341	
Blue Jeep #4 (Amended)		Bk 1840 Pg 384	
Blue Jeep #4 (Amended)		85-01714693	
Blue Jeep #5	67980	Bk 817 Pg 300	10/27/1972
Blue Jeep #5 (Amended)		Bk 839 Pg 343	
Blue Jeep #5 (Amended)		Bk 1840 Pg 386	
Blue Jeep #5 (Amended)		85-01714694	
Blue Jeep #6	67981	Bk 817 Pg 303	10/27/1972
Blue Jeep #6 (Amended)		Bk 839 Pg 345	
Blue Jeep #6 (Amended)		Bk 1840 Pg 388	
Blue Jeep #6 (Amended)		85-01714695	
Blue Jeep #7	67982	Bk 817 Pg 306	10/27/1972
Blue Jeep #7 (Amended)		Bk 1840 Pg 390	
Blue Jeep #7 (Amended)		85-01714696	
Blue Jeep #8	67983	Bk 817 Pg 309	10/27/1972
Blue Jeep #8 (Amended)	✓	Bk 1840 Pg 392	
Blue Jeep #8 (Amended)		85-01714697	
Blue Jeep #9	103278	Bk 1418 Pg 176	4/28/1980
Blue Jeep #9 (Amended)	✓	Bk 1840 Pg 394	
Blue Jeep #9 (Amended)		85-0714698	

RECEIVED
 PHOENIX, ARIZONA
 2011 AUG 15 P 1:42
 PLM AT STATE OFFICE

Ralph Merle Cartmell Unpatented Mining Claims pg. 2
 Located in Sections 33 and 34, Township 17 South Range 25 East, Gila & Salt River Meridian,
 Cochise County, Arizona

Claim Name	AMC Number	County Recording Information	Location Date
San Ignacio #1	75620	Bk 983 Pg 239	10/30/1974
San Ignacio #1 (Amended)		Bk 1840 Pg 396	
San Ignacio #1 (Amended)		85-0714700	
San Ignacio #2	75621	Bk 983 Pg 240	10/30/1974
San Ignacio #2 (Amended)		Bk 1840 Pg 398	
San Ignacio #2 (Amended)		85-0714701	
San Ignacio #3	75622	Bk 983 Pg 241	10/30/1974
San Ignacio #3 (Amended)		Bk 1840 Pg 400	
San Ignacio #3 (Amended)		85-0714702	
San Ignacio #4	75623	Bk 983 Pg 242	10/30/1974
San Ignacio #4 (Amended)		Bk 1840 Pg 402	
San Ignacio #4 (Amended)		85-0714703	
San Ignacio #5	75624	Bk 983 Pg 243	10/30/1974
San Ignacio #5 (Amended)		Bk 1840 Pg 404	
San Ignacio #5 (Amended)		85-0714704	
San Ignacio #6	75625	Bk 983 Pg 244	10/30/1974
San Ignacio #6 (Amended)		Bk 1840 Pg 406	
San Ignacio #6 (Amended)		85-0714705	
San Ignacio #7	75626	Bk 983 Pg 245	10/30/1974
San Ignacio #7 (Amended)		Bk 1840 Pg 408	
San Ignacio #7 (Amended)		85-0714706	
San Ignacio #8	75627	Bk 983 Pg 246	10/30/1974
San Ignacio #8 (Amended)		Bk 1840 Pg 410	
San Ignacio #8 (Amended)		85-0714707	
San Ignacio #9	75628	Bk 983 Pg 247	10/30/1974
San Ignacio #9 (Amended)		Bk 1840 Pg 412	
San Ignacio #9 (Amended)		85-0714708	
San Ignacio #10	75629	Bk 983 Pg 248	10/30/1974
San Ignacio #10 (Amended)		Bk 1840 Pg 414	
San Ignacio #10 (Amended)		85-0714709	
San Ignacio #11	75630	Bk 983 Pg 249	10/30/1974
San Ignacio #11 (Amended)		Bk 1840 Pg 416	
San Ignacio #11 (Amended)		85-0714710	
San Ignacio #12	75631	Bk 983 Pg 250	10/30/1974
San Ignacio #12 (Amended)		Bk 1840 Pg 418	
San Ignacio #12 (Amended)		85-0714711	
San Ignacio #13	75632	Bk 983 Pg 251	10/30/1974
San Ignacio #13 (Amended)		Bk 1840 Pg 420	
San Ignacio #13 (Amended)		85-0714712	
San Ignacio #14	75633	Bk 983 Pg 252	10/30/1974
San Ignacio #14 (Amended)		Bk 1840 Pg 422	
San Ignacio #14 (Amended)		85-0714713	

RECEIVED
 COCHISE COUNTY STATE OFFICE
 AUG 15 1974
 P 11:42
 ARIZONA

Claim Name	AMC Number	County Recording Information	Location Date
San Ignacio #15	75634	Bk 983 Pg 253	10/30/1974
San Ignacio #15 (Amended)		Bk 1840 Pg 424	
San Ignacio #15 (Amended)		85-0714714	
San Ignacio #16	75635	Bk 983 Pg 254	10/30/1974
San Ignacio #16 (Amended)		Bk 1840 Pg 426	
San Ignacio #16 (Amended)		85-0714715	
San Ignacio #17	75636	Bk 983 Pg 255	10/30/1974
San Ignacio #17 (Amended)		Bk 1840 Pg 428	
San Ignacio #17 (Amended)		85-0714716	
San Ignacio #18	75637	Bk 983 Pg 256	10/30/1974
San Ignacio #18 (Amended)		Bk 1840 Pg 430	
San Ignacio #18 (Amended)		85-0714717	

Ralph Merle Cartmell Unpatented Mining Claims

Located in Sections 5 and 6, Township 18 South Range 25 East, Gila & Salt River Meridian,
Cochise County, Arizona

San Ramon #1	253698	86-0510172	4/18/1986
San Ramon #2	253699	86-0510173	4/18/1986
San Ramon #3	253700	86-0510174	4/18/1986
San Ramon #4	253701	86-0510175	4/18/1986
San Ramon #5	253702	86-0510176	4/18/1986
San Ramon #6	253703	86-0510177	4/18/1986

RECEIVED
 CLAIMS OFFICE
 2011 AUG 15 P. 1:42
 PHOENIX, ARIZONA

United States Department of the Interior
Bureau of Land Management
 LANDS/RECREATION & PLANNING
 ONE N CENTRAL AVE
 PHOENIX, AZ 85004 -2203
 Phone: 602-417-9200

Receipt

No: 2405228

Transaction #: 2480484	
Date of Transaction: 08/15/2011	
CUSTOMER:	
COMMONWEALTH SILVER AND GOLD CORP 5357 E TIMROD ST TUCSON, AZ 85711-7421 US	

LINE #	QTY	DESCRIPTION	REMARKS	UNIT PRICE	TOTAL
1	1.00	LOCATABLE MINERALS / MINING CLAIMS-NOT NEW-UNADJUD, ONE AUTH NO. ONLY / MINING CLAIM MONEY RECEIVED CASES: AMC67975/\$4760.00	MAINT (34) 2012	- n/a -	4760.00
TOTAL:					\$4,760.00

PAYMENT INFORMATION			
1	AMOUNT:	4760.00	POSTMARKED: N/A
	TYPE:	CHECK	RECEIVED: 08/15/2011
	CHECK NO:	1195	
	NAME:	COMMONWEALTH SILVER AND GOLD CORP 5357 E TIMROD ST TUCSON AZ 85711-7421 US	

REMARKS

This receipt was generated by the automated BLM Collections and Billing System and is a paper representation of a portion of the official electronic record contained therein.

AMC 67975
75620
253698
103278

Ralph M. Cartmell
P.O. Box 146
Pearce, AZ 85625
(520) 826-3564

Bureau of Land Management
Arizona State Office - AZ933
One N. Central Ave. Suite 800
Phoenix, Arizona 85004-4427

Attn: Public Service Section

Please find attached a check in the amount of \$ 4760 (FOUR THOUSAND SEVEN HUNDRED AND SIXTY DOLLARS), as claim maintenance fee payment for 2010-2011 for the following Load Mining Claims:

- Brindle Steer, Blue Jeep, Blue Jeep #2 through #9
- San Ignacio #1 through #18
- San Ramon #1 through #6

See Exhibit A attached for each group of Load Mining Claims.

Sincerely,

Ralph M. Cartmell

Ralph M. Cartmell
P.O. Box 146
Pearce, AZ 85625

David W. Cartmell
P.O. Box 146
Pearce, AZ 85625

Martha E. Cartmell
P.O. Box 146
Pearce, AZ 85625

Ralph H. Cartmell
P.O. Box 146
Pearce, AZ 85625

RECEIVED
BLM AZ STATE OFFICE
2010 AUG 25 A 8:43
PHOENIX, ARIZONA

ENTERED INTO COMPUTER

SEP 14 2010 M

NO. OF CLAIMS 31
AMOUNT 4760
RECEIPT NO. 22734291
INIT. SPS

** BLM-ASO **

EXHIBIT "A"
TO
AFFIDAVIT OF ASSESSMENT WORK
AND PROOF OF PERFORMANCE OF LABOR
ON
UNPATENTED MINIG CLAIMS

RECEIVED
 BLM AZ STATE OFFICE
 2010 AUG 25 A 8:44
 PHOENIX, ARIZONA

<u>Name of Claim</u>	<u>Location Notice</u>		<u>BLM</u> <u>Serial Number</u>
	<u>Book</u>	<u>Page</u>	
BRINDLE STEER	119	404	AMC 67975 ✓
BRINDLE STEER (AMENDE	817	312	AMC 67975 ✓
BLUE JEEP	119	366	AMC 67976 ✓
BLUE JEEP (AMENDED)	817	285	AMC 67976 ✓
BLUE JEEP (AMENDED)	839	335	AMC 67976
BLUE JEEP #2	386	195	AMC 67977 ✓
BLUE JEEP (AMENDED)	817	291	AMC 67977
BLUE JEEP (AMENDED)	839	337	AMC 67977
BLUE JEEP #3	386	196	AMC 67978 ✓
BLUE JEEP (AMENDED)	817	294	AMC 67978
BLUE JEEP (AMENDED)	839	339	AMC 67978
BLUE JEEP #4	386	197	AMC 67979 ✓
BLUE JEEP (AMENDED)	817	297	AMC 67979
BLUE JEEP #5 (AMENDED)	839	343	AMC 67980 ✓
BLUE JEEP #6	817	303	AMC 67981 ✓
BLUE JEEP #6 (AMENDED)	839	345	AMC 67981
BLUE JEEP #7	817	306	AMC 67982 ✓
BLUE JEEP #8	817	309	AMC 67983 ✓
BLUE JEEP #9	1418	176	AMC 103278 ✓

Located in section 35, Township 17 South, Range 25 East,
 Cochise County, Arizona.

10

EXHIBIT "A"
TO
AFFIDAVIT OF ASSESSMENT WORK
AND PROOF OF PERFORMANCE OF LABOR ON
UNPATENTED MINING CLAIMS

<u>Name of Claim</u>	<u>Location Notice</u>		<u>Serial Number</u>
	<u>Book</u>	<u>Page</u>	
SAN IGNACIO #1	983	239	AMC 75620
SAN IGNACIO #2	983	240	AMC 75621
SAN IGNACIO #3	983	241	AMC 75622
SAN IGNACIO #4	983	242	AMC 75623
SAN IGNACIO #5	983	243	AMC 75624
SAN IGNACIO #6	983	244	AMC 75625
SAN IGNACIO #7	983	245	AMC 75626
SAN IGNACIO #8	983	246	AMC 75627
SAN IGNACIO #9	983	247	AMC 75628
SAN IGNACIO #10	983	248	AMC 75629
SAN IGNACIO #11	983	249	AMC 75630
SAN IGNACIO #12	983	250	AMC 75631
SAN IGNACIO #13	983	251	AMC 75632
SAN IGNACIO #14	983	252	AMC 75633
SAN IGNACIO #15	983	253	AMC 75634
SAN IGNACIO #16	983	254	AMC 75635
SAN IGNACIO #17	983	255	AMC 75636
SAN IGNACIO #18	983	256	AMC 75637

RECEIVED
 BLM AZ STATE OFFICE

BLM
 2010 AUG 25

Located in Sections 33 and 34, Township 17 South, Range 25
 East, Cochise County, Arizona.

18

EXHIBIT "A"
TO
AFFIDAVIT OF ASSESSMENT WORK
AND PROOF OF PERFORMANCE OF LABOR ON
UNPATENTED MINING CLAIMS

<u>Name of Claim</u>	<u>Location Notice</u> <u>Recorded</u>	<u>BLM</u> <u>Serial Number</u>
SAN RAMON #1	860510172	AMC 253698
SAN RAMON #2	860510173	AMC 253699
SAN RAMON #3	860510174	AMC 253700
SAN RAMON #4	860510175	AMC 253701
SAN RAMON #5	860510176	AMC 253702
SAN RAMON #6	860510177	AMC 253703

Located in Section 5 and 6, Township 18 South, Range 25 East, Cochise County, Arizona.

ENTERED INTO COMPUTER

PIFFER, ARIZONA

2010 AUG 25 A 8:44

RECEIVED
BLM ARIZONA OFFICE

United States Department of the Interior
 Bureau of Land Management
 LANDS/RECREATION & PLANNING
 ONE N CENTRAL AVE
 PHOENIX, AZ 85004 -2203
 Phone:

Receipt

No: 2203984

Transaction #: 2273939		ENTERED INTO COMPUTER
Date of Transaction: 08/30/2010		
CUSTOMER:	RALPH M CARTMELL PO BOX 146 PEARCE, AZ 85625-0146 US	SEP 14 2010

LINE #	QTY	DESCRIPTION	REMARKS	UNIT PRICE	TOTAL
1	1.00	LOCATABLE MINERALS / MINING CLAIMS-NOT NEW-UNADJUD, ONE AUTH NO. ONLY / MINING CLAIM MONEY RECEIVED CASES: AMC67975/\$4760.00	MAINT 2011-34	- n/a -	4760.00
TOTAL:					\$4,760.00

PAYMENT INFORMATION			
1	AMOUNT:	4760.00	POSTMARKED: N/A
	TYPE:	CHECK	RECEIVED: 08/30/2010
	CHECK NO:	1207	
	NAME:	CARTMELL, RALPH M PO BOX 146 PEARCE AZ 85625-0146 US	

REMARKS

This receipt was generated by the automated BLM Collections and Billing System and is a paper representation of a portion of the official electronic record contained therein.

Ralph M. Cartmell
P.O. Box 146
Pearce, AZ 85625
(520) 826-3564

AMC 75620
67975
103278
253698

Bureau of Land Management
Arizona State Office - AZ933
ONE 222 North Central Avenue 5-900
Phoenix, Arizona 85004-2203

Attn: Public Service Section

Please find attached a check in the amount of \$ 4760 (FOUR THOUSAND SEVEN HUNDRED AND SIXTY DOLLARS), as claim maintenance fee payment for 2009 2010 for the following Load Mining Claims:

- Brindle Steer, Blue Jeep, Blue Jeep #2 through #9
- San Ignacio #1 through #18
- San Ramon #1 through #6

See Exhibit A attached for each group of Load Mining Claims.

Sincerely,

Ralph M. Cartmell

Ralph M. Cartmell
P.O. Box 146
Pearce, AZ 85625

Martha E. Cartmell
P.O. Box 146
Pearce, AZ 85625

David W. Cartmell
P.O. Box 146
Pearce, AZ 85625

Ralph H. Cartmell
P.O. Box 146
Pearce, AZ 85625

RECEIVED
BLM AZ STATE OFFICE
2009 AUG 19 A 7:50
PHOENIX, ARIZONA



1981607

EXHIBIT "A"
TO
AFFIDAVIT OF ASSESSMENT WORK
AND PROOF OF PERFORMANCE OF LABOR ON
UNPATENTED MINING CLAIMS

<u>Name of Claim</u>	<u>Location Notice</u>		<u>BLM</u> <u>Serial Number</u>
	<u>Recorded</u> <u>Book</u>	<u>Page</u>	
SAN IGNACIO #1	983	239	AMC 75620 ✓
SAN IGNACIO #2	983	240	AMC 75621
SAN IGNACIO #3	983	241	AMC 75622
SAN IGNACIO #4	983	242	AMC 75623
SAN IGNACIO #5	983	243	AMC 75624 ✓
SAN IGNACIO #6	983	244	AMC 75625
SAN IGNACIO #7	983	245	AMC 75626
SAN IGNACIO #8	983	246	AMC 75627
SAN IGNACIO #9	983	247	AMC 75628
SAN IGNACIO #10	983	248	AMC 75629 ✓
SAN IGNACIO #11	983	249	AMC 75630
SAN IGNACIO #12	983	250	AMC 75631
SAN IGNACIO #13	983	251	AMC 75632
SAN IGNACIO #14	983	252	AMC 75633
SAN IGNACIO #15	983	253	AMC 75634
SAN IGNACIO #16	983	254	AMC 75635
SAN IGNACIO #17	983	255	AMC 75636
SAN IGNACIO #18	983	256	AMC 75637

Located in Sections 33 and 34, Township 17 South, Range 25 East, Cochise County, Arizona.

RECEIVED
 BLM AZ STATE OFFICE
 2008 AUG 19 A 7:51

EXHIBIT "A"
TO
AFFIDAVIT OF ASSESSMENT WORK
AND PROOF OF PERFORMANCE OF LABOR
ON
UNPATENTED MINIG CLAIMS

<u>Name of Claim</u>	<u>Location Notice</u>		<u>BLM</u> <u>Serial Number</u>
	<u>Book</u>	<u>Page</u>	
BRINDLE STEER	119	404	AMC 67975 ✓
BRINDLE STEER (AMENDE	817	312	AMC 67975 —
BLUE JEEP	119	366	AMC 67976 —
BLUE JEEP (AMENDED)	817	285	AMC 67976
BLUE JEEP (AMENDED)	839	335	AMC 67976
BLUE JEEP #2	386	195	AMC 67977 —
BLUE JEEP (AMENDED)	817	291	AMC 67977
BLUE JEEP (AMENDED)	839	337	AMC 67977
BLUE JEEP #3	386	196	AMC 67978 —
BLUE JEEP (AMENDED)	817	294	AMC 67978
BLUE JEEP (AMENDED)	839	339	AMC 67978
BLUE JEEP #4	386	197	AMC 67979 —
BLUE JEEP (AMENDED)	817	297	AMC 67979
BLUE JEEP #5 (AMENDED)	839	343	AMC 67980 —
BLUE JEEP #6	817	303	AMC 67981 —
BLUE JEEP #6 (AMENDED)	839	345	AMC 67981
BLUE JEEP #7	817	306	AMC 67982
BLUE JEEP #8	817	309	AMC 67983
BLUE JEEP #9	1418	176	AMC 103278 ✓

Located in section 35, Township 17 South, Range 25 East,
Cochise County, Arizona.

RECEIVED
BLM AZ STATE OFFICE
2009 AUG 19 A 7:51

EXHIBIT "A"
TO
AFFIDAVIT OF ASSESSMENT WORK
AND PROOF OF PERFORMANCE OF LABOR ON
UNPATENTED MINING CLAIMS

<u>Name of Claim</u>	<u>Location Notice</u> <u>Recorded</u>	<u>BLM</u> <u>Serial Number</u>
SAN RAMON #1	860510172	AMC 253698
SAN RAMON #2	860510173	AMC 253699
SAN RAMON #3	860510174	AMC 253700
SAN RAMON #4	860510175	AMC 253701
SAN RAMON #5	860510176	AMC 253702
SAN RAMON #6	860510177	AMC 253703

Located in Section 5 and 6, Township 18 South, Range 25 East, Cochise County, Arizona.

PIPERVILLE, ARIZONA

2009 AUG 19 A 7:51

RECEIVED
BLM AZ STATE OFFICE

United States Department of the Interior
Bureau of Land Management
 BUSINESS & SUPPORT SVCS DIV
 ONE N CENTRAL AVE SUITE 800
 PHOENIX, AZ 85004 -4427
 Phone: (602) 417-9200

Receipt

No:

1981607

Transaction #: 2045655	
Date of Transaction: 08/19/2009	
CUSTOMER:	RALPH M CARTMELL PO BOX 146 PEARCE, AZ 85625-0146 US

LINE #	QTY	DESCRIPTION	REMARKS	UNIT PRICE	TOTAL
1	1.00	LOCATABLE MINERALS / MINING CLAIMS-NOT NEW-UNADJUD, ONE AUTH NO. ONLY / MINING CLAIM MONEY RECEIVED CASES: AMC75620/\$4760.00	MAINT 2010/34	- n/a -	4760.00
TOTAL:					\$4,760.00

PAYMENT INFORMATION			
1	AMOUNT:	4760.00	POSTMARKED: 08/17/2009
	TYPE:	CHECK	RECEIVED: 08/19/2009
	CHECK NO:	1073	
	NAME:	CARTMELL, RALPH M PO BOX 146 PEARCE AZ 85625-0146 US	

REMARKS

This receipt was generated by the automated BLM Collections and Billing System and is a paper representation of a portion of the official electronic record contained therein.

EXHIBIT "A"
TO
AFFIDAVIT OF ASSESSMENT WORK
AND PROOF OF PERFORMANCE OF LABOR
ON
UNPATENTED MINIG CLAIMS

AMC 67975
 AMC 75620
 AMC 103278
 AMC 253698

<u>Name of Claim</u>	<u>Location Notice</u>		<u>BLM</u> <u>Serial Number</u>
	<u>Book</u>	<u>Page</u>	
BRINDLE STEER	119	404	AMC 67975
BRINDLE STEER (AMENDE	817	312	AMC 67975
BLUE JEEP	119	366	AMC 67976
BLUE JEEP (AMENDED)	817	285	AMC 67976
BLUE JEEP (AMENDED)	839	335	AMC 67976
BLUE JEEP #2	386	195	AMC 67977
BLUE JEEP (AMENDED)	817	291	AMC 67977
BLUE JEEP (AMENDED)	839	337	AMC 67977
BLUE JEEP #3	386	196	AMC 67978
BLUE JEEP (AMENDED)	817	294	AMC 67978
BLUE JEEP (AMENDED)	839	339	AMC 67978
BLUE JEEP #4	386	197	AMC 67979
BLUE JEEP (AMENDED)	817	297	AMC 67979
BLUE JEEP #5 (AMENDED)	839	343	AMC 67980
BLUE JEEP #6	817	303	AMC 67981
BLUE JEEP #6 (AMENDED)	839	345	AMC 67981
BLUE JEEP #7	817	306	AMC 67982
BLUE JEEP #8	817	309	AMC 67983
BLUE JEEP #9	1418	176	AMC 103278

Located in section 35, Township 17 South, Range 25 East,
Cochise County, Arizona.

RE 9/3/08

PHOENIX, ARIZONA

2008 AUG 14 A 7:37

RECEIVED
B.L.M. AZ STATE OFFICE

10

EXHIBIT "A"
TO
AFFIDAVIT OF ASSESSMENT WORK
AND PROOF OF PERFORMANCE OF LABOR ON
UNPATENTED MINING CLAIMS

<u>Name of Claim</u>	<u>Location Notice</u>		<u>BLM</u>
	<u>Recorded</u>		
	<u>Book</u>	<u>Page</u>	
SAN IGNACIO #1	983	239	AMC 75620
SAN IGNACIO #2	983	240	AMC 75621
SAN IGNACIO #3	983	241	AMC 75622
SAN IGNACIO #4	983	242	AMC 75623
SAN IGNACIO #5	983	243	AMC 75624
SAN IGNACIO #6	983	244	AMC 75625
SAN IGNACIO #7	983	245	AMC 75626
SAN IGNACIO #8	983	246	AMC 75627
SAN IGNACIO #9	983	247	AMC 75628
SAN IGNACIO #10	983	248	AMC 75629
SAN IGNACIO #11	983	249	AMC 75630
SAN IGNACIO #12	983	250	AMC 75631
SAN IGNACIO #13	983	251	AMC 75632
SAN IGNACIO #14	983	252	AMC 75633
SAN IGNACIO #15	983	253	AMC 75634
SAN IGNACIO #16	983	254	AMC 75635
SAN IGNACIO #17	983	255	AMC 75636
SAN IGNACIO #18	983	256	AMC 75637

Located in Sections 33 and 34, Township 17 South, Range 25
 East, Cochise County, Arizona.

PHOENIX, ARIZONA

2008 AUG 14 A 7:37

RECEIVED
 B.L.M. AZ STATE OFFICE

18

**Bureau of Land Management
Arizona State Office – AZ933
222 North Central Avenue
Phoenix, Arizona 85004-2203**

Attention: Public Service Section

Please find attached a check in the amount of \$4250 (FOUR THOUSAND TWO HUNDRED FIFTY DOLLARDS), as claim maintenance fee payment for 2008-2009 for the following Load Mining Claims:

- Brindle Steer, Blue Jeep, Blue Jeep #2 through #9
- San Ignacio #1 through #18
- San Ramon #1 through #6

See Exhibit A attached for each group of Load Mining Claims.

Sincerely,

Ralph M Cartmell

Ralph M. Cartmell

Ralph M. Cartmell
P.O. Box 146
Pearce, AZ 85625

Martha E. Cartmell
P.O. Box 146
Pearce, AZ 85625

David W. Cartmell
P.O. Box 146
Pearce, AZ 85625

Ralph H. Cartmell
P.O. Box 146
Pearce, AZ 85625

PHOENIX, ARIZONA

2008 AUG 14 A 7:37

RECEIVED
BLM, AZ STATE OFFICE

EXHIBIT "A"
TO
AFFIDAVIT OF ASSESSMENT WORK
AND PROOF OF PERFORMANCE OF LABOR ON
UNPATENTED MINING CLAIMS

<u>Name of Claim</u>	<u>Location Notice</u> <u>Recorded</u>	<u>BLM</u> <u>Serial Number</u>
SAN RAMON #1	860510172	AMC 253698
SAN RAMON #2	860510173	AMC 253699
SAN RAMON #3	860510174	AMC 253700
SAN RAMON #4	860510175	AMC 253701
SAN RAMON #5	860510176	AMC 253702
SAN RAMON #6	860510177	AMC 253703

Located in Section 5 and 6, Township 18 South, Range 25 East, Cochise County, Arizona.

b
RECEIVED
BLM. AZ STATE OFFICE
2008 AUG 14 A 7: 37
PHOENIX, ARIZONA

United States Department of the Interior
 Bureau of Land Management
 BUSINESS & SUPPORT SVCS DIV
 ONE N CENTRAL AVE SUITE 800
 PHOENIX, AZ 85004 -4427
 Phone: (602) 417-9200

Receipt

No: 1761092

Transaction #: 1818619	
Date of Transaction: 08/14/2008	
CUSTOMER:	RALPH M CARTMELL PO BOX 146 PEARCE, AZ 85625

LINE #	QTY	DESCRIPTION	REMARKS	UNIT PRICE	TOTAL
1	1.00	LOCATABLE MINERALS / MINING CLAIMS-NOT NEW-UNADJUD, ONE AUTH NO. ONLY / MINING CLAIM MONEY RECEIVED (455) CASES: AMC253698/\$4250.00	MAINT 2009	- n/a -	4250.00
TOTAL:					\$4,250.00

PAYMENT INFORMATION					
1	AMOUNT:	\$4,250.00	POSTMARKED:	8/12/08 0:00	
	TYPE:	CHECK	RECEIVED:	08/14/2008	
	CHECK NO:	934			
	NAME:	CARTMELL, RALPH M PO BOX 146 PEARCE AZ 85625			

REMARKS

This receipt was generated by the automated BLM Collections and Billing System and is a paper representation of a portion of the official electronic record contained therein.

AMC
67975
75620
25369
103278

Bureau of Land Management
Arizona State Office - AZ933
One North Central Avenue Suite 800
Phoenix, Arizona 85004-4427

Attention: Public Service Section

Please find attached a check in the amount of \$4250 (FOUR THOUSAND TWO HUNDRED FIFTY DOLLARDS), as claim maintenance fee payment for 2007-2008 for the following Load Mining Claims:

- Brindle Steer, Blue Jeep, Blue Jeep #2 through #9.
- San Ignacio #1 through #18
- San Ramon #1 through #6

See Exhibit A attached for each group of Load Mining Claims.

Sincerely,

Ralph M Cartmell

Ralph M. Cartmell

Ralph M. Cartmell
P.O. Box 146
Pearce, Arizona 85625

Martha E. Cartmell
P.O. Box 146
Pearce, Arizona 85625

David W. Cartmell
P.O. Box 146
Pearce, Arizona 85625

Ralph H. Cartmell
P.O. Box 146
Pearce, Arizona 85626

RECEIVED
B.L.M. AZ STATE OFFICE
2007 AUG 10 A 10: 35
PHOENIX, ARIZONA

ENTERED INTO COMPUTE

9/10/07 DJJ

EXHIBIT "A"
TO
AFFIDAVIT OF ASSESSMENT WORK
AND PROOF OF PERFORMANCE OF LABOR
ON
UNPATENTED MINIG CLAIMS

RECEIVED
 B.L.M. AZ STATE OFFICE
 2007 AUG 10 A 10: 35
 PHOENIX, ARIZONA

<u>Name of Claim</u>	<u>Location Notice</u>		<u>BLM</u> <u>Serial Number</u>
	<u>Book</u>	<u>Page</u>	
BRINDLE STEER	119	404	AMC 67975
BRINDLE STEER (AMENDE	817	312	AMC 67975
BLUE JEEP	119	366	AMC 67976
BLUE JEEP (AMENDED)	817	285	AMC 67976
BLUE JEEP (AMENDED)	839	335	AMC 67976
BLUE JEEP #2	386	195	AMC 67977
BLUE JEEP (AMENDED)	817	291	AMC 67977
BLUE JEEP (AMENDED)	839	337	AMC 67977
BLUE JEEP #3	386	196	AMC 67978
BLUE JEEP (AMENDED)	817	294	AMC 67978
BLUE JEEP (AMENDED)	839	339	AMC 67978
BLUE JEEP #4	386	197	AMC 67979
BLUE JEEP (AMENDED)	817	297	AMC 67979
BLUE JEEP #5 (AMENDED)	839	343	AMC 67980
BLUE JEEP #6	817	303	AMC 67981
BLUE JEEP #6 (AMENDED)	839	345	AMC 67981
BLUE JEEP #7	817	306	AMC 67982
BLUE JEEP #8	817	309	AMC 67983
BLUE JEEP #9	1418	176	AMC 103278

Located in section 35, Township 17 South, Range 25 East,
 Cochise County, Arizona.

(10)
 4MC

EXHIBIT "A"
TO
AFFIDAVIT OF ASSESSMENT WORK
AND PROOF OF PERFORMANCE OF LABOR ON
UNPATENTED MINING CLAIMS

<u>Name of Claim</u>	<u>Location Notice</u>		<u>BLM</u>
	<u>Book</u>	<u>Page</u>	
SAN IGNACIO #1	983	239	AMC 75620
SAN IGNACIO #2	983	240	AMC 75621
SAN IGNACIO #3	983	241	AMC 75622
SAN IGNACIO #4	983	242	AMC 75623
SAN IGNACIO #5	983	243	AMC 75624
SAN IGNACIO #6	983	244	AMC 75625
SAN IGNACIO #7	983	245	AMC 75626
SAN IGNACIO #8	983	246	AMC 75627
SAN IGNACIO #9	983	247	AMC 75628
SAN IGNACIO #10	983	248	AMC 75629
SAN IGNACIO #11	983	249	AMC 75630
SAN IGNACIO #12	983	250	AMC 75631
SAN IGNACIO #13	983	251	AMC 75632
SAN IGNACIO #14	983	252	AMC 75633
SAN IGNACIO #15	983	253	AMC 75634
SAN IGNACIO #16	983	254	AMC 75635
SAN IGNACIO #17	983	255	AMC 75636
SAN IGNACIO #18	983	256	AMC 75637

Located in Sections 33 and 34, Township 17 South, Range 25
 East, Cochise County, Arizona.

PHOENIX, ARIZONA

2001 AUG 10 A 10:35

RECEIVED
 B.L.M. AZ STATE OFFICE

17
 JMC

EXHIBIT "A"
TO
AFFIDAVIT OF ASSESSMENT WORK
AND PROOF OF PERFORMANCE OF LABOR ON
UNPATENTED MINING CLAIMS

<u>Name of Claim</u>	<u>Location Notice</u> <u>Recorded</u>	<u>BLM</u> <u>Serial Number</u>
SAN RAMON #1	860510172	AMC 253698
SAN RAMON #2	860510173	AMC 253699
SAN RAMON #3	860510174	AMC 253700
SAN RAMON #4	860510175	AMC 253701
SAN RAMON #5	860510176	AMC 253702
SAN RAMON #6	860510177	AMC 253703

Located in Section 5 and 6, Township 18 South, Range 25 East, Cochise County, Arizona.

RECEIVED
B.L.M. AZ STATE OFFICE
2001 AUG 10 A 10: 35
PHOENIX, ARIZONA

66

United States Department of the Interior
Bureau of Land Management
 BUSINESS & SUPPORT SVCS DIV
 ONE N CENTRAL AVE SUITE 800
 PHOENIX, AZ 85004 -4427
 Phone: (602) 417-9200

Receipt

No: 1541561

Transaction #: 1592901	
Date of Transaction: 08/10/2007	
CUSTOMER:	RALPH M CARTMELL PO BOX 146 PEARCE,AZ 85625

LINE #	QTY	DESCRIPTION	REMARKS	UNIT PRICE	TOTAL
1	1.00	LOCATABLE MINERALS / MINING CLAIMS- NOT NEW-UNADJUD,ONE AUTH NO. ONLY / MINING CLAIM MONEY RECEIVED (455) CASES: AMC67975/\$4250.00	MAINT 2008/34	- n/a -	4250.00
TOTAL:					\$4,250.00

PAYMENT INFORMATION					
1	AMOUNT:	\$4,250.00	POSTMARKED:	8/6/07 0:00	
	TYPE:	CHECK	RECEIVED:	08/10/2007	
	CHECK NO:	801			
	NAME:	CARTMELL, RALPH M PO BOX 146 PEARCE AZ 85625			

REMARKS

This receipt was generated by the automated BLM Collections and Billing System and is a paper representation of a portion of the official electronic record contained therein.

AMC 75620

67975

103278

253698

Bureau of Land Management
Arizona State Office - AZ933
One North Central Avenue Suite 800
Phoenix, Arizona 85004-4427

Attention: Public Service Section

Please find attached a check in the amount of \$4250 (FOUR THOUSAND TWO HUNDRED FIFTY DOLLARDS), as claim maintenance fee payment for 2006-2007 for the following Load Mining Claims:

- Brindle Steer, Blue Jeep, Blue Jeep #2 through #9.
- San Ignacio #1 through #18
- San Ramon #1 through #6

See Exhibit A attached for each group of Load Mining Claims.

Sincerely,

Ralph M Cartmell

Ralph M. Cartmell

Ralph M. Cartmell
P.O. Box 146
Pearce, Arizona 85625

David W. Cartmell
P.O. Box 146
Pearce, Arizona 85625

Martha E. Cartmell
P.O. Box 146
Pearce, Arizona 85625

Ralph H. Cartmell
P.O. Box 146
Pearce, Arizona 85626

RECEIVED
B.L.M. AZ STATE OFFICE
2006 AUG 24 A 9:13
PHOENIX, ARIZONA

EXHIBIT "A"
TO
AFFIDAVIT OF ASSESSMENT WORK
AND PROOF OF PERFORMANCE OF LABOR ON
UNPATENTED MINING CLAIMS

<u>Name of Claim</u>	<u>Location Notice</u>		<u>BLM</u>
	<u>Recorded</u>	<u>Recorded</u>	
	<u>Book</u>	<u>Page</u>	
SAN IGNACIO #1	983	239	AMC 75620
SAN IGNACIO #2	983	240	AMC 75621
SAN IGNACIO #3	983	241	AMC 75622
SAN IGNACIO #4	983	242	AMC 75623
SAN IGNACIO #5	983	243	AMC 75624
SAN IGNACIO #6	983	244	AMC 75625
SAN IGNACIO #7	983	245	AMC 75626
SAN IGNACIO #8	983	246	AMC 75627
SAN IGNACIO #9	983	247	AMC 75628
SAN IGNACIO #10	983	248	AMC 75629
SAN IGNACIO #11	983	249	AMC 75630
SAN IGNACIO #12	983	250	AMC 75631
SAN IGNACIO #13	983	251	AMC 75632
SAN IGNACIO #14	983	252	AMC 75633
SAN IGNACIO #15	983	253	AMC 75634
SAN IGNACIO #16	983	254	AMC 75635
SAN IGNACIO #17	983	255	AMC 75636
SAN IGNACIO #18	983	256	AMC 75637

Located in Sections 33 and 34, Township 17 South, Range 25
East, Cochise County, Arizona.

PHOENIX, ARIZONA
2006 AUG 24 A 9:13
RECEIVED
B.L.M. AZ STATE OFFICE

EXHIBIT "A"
TO
AFFIDAVIT OF ASSESSMENT WORK
AND PROOF OF PERFORMANCE OF LABOR
ON
UNPATENTED MINIG CLAIMS

<u>Name of Claim</u>	<u>Location Notice</u>		<u>BLM</u> <u>Serial Number</u>
	<u>Book</u>	<u>Page</u>	
BRINDLE STEER	119	404	AMC 67975
BRINDLE STEER (AMENDE	817	312	AMC 67975
BLUE JEEP	119	366	AMC 67976
BLUE JEEP (AMENDED)	817	285	AMC 67976
BLUE JEEP (AMENDED)	839	335	AMC 67976
BLUE JEEP #2	386	195	AMC 67977
BLUE JEEP (AMENDED)	817	291	AMC 67977
BLUE JEEP (AMENDED)	839	337	AMC 67977
BLUE JEEP #3	386	196	AMC 67978
BLUE JEEP (AMENDED)	817	294	AMC 67978
BLUE JEEP (AMENDED)	839	339	AMC 67978
BLUE JEEP #4	386	197	AMC 67979
BLUE JEEP (AMENDED)	817	297	AMC 67979
BLUE JEEP #5 (AMENDED)	839	343	AMC 67980
BLUE JEEP #6	817	303	AMC 67981
BLUE JEEP #6 (AMENDED)	839	345	AMC 67981
BLUE JEEP #7	817	306	AMC 67982
BLUE JEEP #8	817	309	AMC 67983
BLUE JEEP #9	1418	176	AMC 103278

Located in section 35, Township 17 South, Range 25 East,
Cochise County, Arizona.

PHOENIX, ARIZONA
2006 AUG 24 9:13
RECEIVED
BLM, AZ STATE OFFICE

EXHIBIT "A"
TO
AFFIDAVIT OF ASSESSMENT WORK
AND PROOF OF PERFORMANCE OF LABOR ON
UNPATENTED MINING CLAIMS

<u>Name of Claim</u>	<u>Location Notice</u> <u>Recorded</u>	<u>BLM</u> <u>Serial Number</u>
SAN RAMON #1	860510172	AMC 253698
SAN RAMON #2	860510173	AMC 253699
SAN RAMON #3	860510174	AMC 253700
SAN RAMON #4	860510175	AMC 253701
SAN RAMON #5	860510176	AMC 253702
SAN RAMON #6	860510177	AMC 253703

Located in Section 5 and 6, Township 18 South, Range 25 East, Cochise County, Arizona.

RECEIVED
B.L.M. AZ STATE OFFICE
2006 AUG 24 A 9:13
PHOENIX, ARIZONA

**United States Department of the Interior
Bureau of Land Management
BUSINESS & SUPPORT SVCS DIV
ONE N CENTRAL AVE
PHOENIX, AZ 85004 -2203
Phone: (602) 417-9200**

Receipt

No: 1343272

Transaction #: 1388509	ENTERED INTO COMPUTER <i>9/1/06 RB</i>
Date of Transaction: 08/24/2006	
CUSTOMER: RALPH M CARTMELL PO BOX 146 PEARCE, AZ 85625	

LINE #	QTY	DESCRIPTION	REMARKS	UNIT PRICE	TOTAL
1	1.00	LOCATABLE MINERALS / MINING CLAIMS- NOT NEW-UNADJUD, ONE AUTH NO. ONLY / MINING CLAIM MONEY RECEIVED (455) CASES: AMC253698/\$4250.00	MAINT 2007 (34) ✓	- n/a -	4250.00
TOTAL:					\$4,250.00

PAYMENT INFORMATION						
1	AMOUNT:	\$4,250.00	POSTMARKED:	08/21/2006		
	TYPE:	CHECK	RECEIVED:	08/24/2006		
	CHECK NO:	677				
	NAME:	CARTMELL, RALPH M PO BOX 146 PEARCE AZ 85625				

REMARKS	

This receipt was generated by the automated BLM Collections and Billing System and is a paper representation of a portion of the official electronic record contained therein.

Bureau of Land Management
Arizona State Office – AZ933
222 North Central Avenue
Phoenix, Arizona 85004-2203

AMC 67975
AMC 103278
AMC 75620
AMC 253698

Attention: Public Service Section

Please find attached a check in the amount of \$4250 (FOUR THOUSAND TWO HUNDRED FIFTY DOLLARDS), as claim maintenance fee payment for 2005-2006 for the following Load Mining Claims:

- Brindle Steer, Blue Jeep, Blue Jeep #2 through #9.
- San Ignacio #1 through #18
- San Ramon #1 through #6

See Exhibit A attached for each group of Load Mining Claims.

Sincerely,

Ralph M. Cartmell
Ralph M Cartmell

Ralph M. Cartmell
P.O. Box 146
Pearce, Arizona 85625

David W. Cartmell
P.O. Box 146
Pearce, Arizona 85625

Martha E. Cartmell
P.O. Box 146
Pearce, Arizona 85625

Ralph H. Cartmell
P.O. Box 146
Pearce, Arizona 85626

RECEIVED
BUREAU OF
LAND MANAGEMENT
2005 AUG 18 P 3:01
ARIZONA
STATE OFFICE
PHOENIX, ARIZONA

ENTERED IN COMPUTER
RE 8/30/05

EXHIBIT "A"
TO
AFFIDAVIT OF ASSESSMENT WORK
AND PROOF OF PERFORMANCE OF LABOR
ON
UNPATENTED MINIG CLAIMS

<u>Name of Claim</u>	<u>Location Notice</u>		<u>BLM</u>
	<u>Recorded</u>	<u>Recorded</u>	
	<u>Book</u>	<u>Page</u>	
BRINDLE STEER	119	404	AMC 67975
BRINDLE STEER (AMENDE	817	312	AMC 67975
BLUE JEEP	119	366	AMC 67976
BLUE JEEP (AMENDED)	817	285	AMC 67976
BLUE JEEP (AMENDED)	839	335	AMC 67976
BLUE JEEP #2	386	195	AMC 67977
BLUE JEEP (AMENDED)	817	291	AMC 67977
BLUE JEEP (AMENDED)	839	337	AMC 67977
BLUE JEEP #3	386	196	AMC 67978
BLUE JEEP (AMENDED)	817	294	AMC 67978
BLUE JEEP (AMENDED)	839	339	AMC 67978
BLUE JEEP #4	386	197	AMC 67979
BLUE JEEP (AMENDED)	817	297	AMC 67979
BLUE JEEP #5 (AMENDED)	839	343	AMC 67980
BLUE JEEP #6	817	303	AMC 67981
BLUE JEEP #6 (AMENDED)	839	345	AMC 67982
BLUE JEEP #7	817	306	AMC 67983
BLUE JEEP #8	817	309	AMC 67983
BLUE JEEP #9	1418	176	AMC 103278

RECEIVED
 BUREAU OF
 LAND MANAGEMENT
 APR 15 2005
 10:30 AM

Located in section 35, Township 17 South, Range 25 East,
 Cochise County, Arizona.

ENTERED IN COMPUTER
 RE 8/30/05

EXHIBIT "A"
TO
AFFIDAVIT OF ASSESSMENT WORK
AND PROOF OF PERFORMANCE OF LABOR ON
UNPATENTED MINING CLAIMS

<u>Name of Claim</u>	<u>Location Notice</u>		<u>BLM</u> <u>Serial Number</u>
	<u>Book</u>	<u>Page</u>	
SAN IGNACIO #1	983	239	AMC 75620
SAN IGNACIO #2	983	240	AMC 75621
SAN IGNACIO #3	983	241	AMC 75622
SAN IGNACIO #4	983	242	AMC 75623
SAN IGNACIO #5	983	243	AMC 75624
SAN IGNACIO #6	983	244	AMC 75625
SAN IGNACIO #7	983	245	AMC 75626
SAN IGNACIO #8	983	246	AMC 75627
SAN IGNACIO #9	983	247	AMC 75628
SAN IGNACIO #10	983	248	AMC 75629
SAN IGNACIO #11	983	249	AMC 75630
SAN IGNACIO #12	983	250	AMC 75631
SAN IGNACIO #13	983	251	AMC 75632
SAN IGNACIO #14	983	252	AMC 75633
SAN IGNACIO #15	983	253	AMC 75634
SAN IGNACIO #16	983	254	AMC 75635
SAN IGNACIO #17	983	255	AMC 75636
SAN IGNACIO #18	983	256	AMC 75637

Located in Sections 33 and 34, Township 17 South, Range 25 East, Cochise County, Arizona.

ARIZONA
 STATE OFFICE
 PHOENIX, ARIZONA
 2005 AUG 18 P 3:01

RECEIVED
 BUREAU OF
 LAND MANAGEMENT

ENTERED IN COMPUTER
 RE 8/30/05

EXHIBIT "A"
TO
AFFIDAVIT OF ASSESSMENT WORK
AND PROOF OF PERFORMANCE OF LABOR ON
UNPATENTED MINING CLAIMS

<u>Name of Claim</u>	<u>Location Notice</u> <u>Recorded</u>	<u>BLM</u> <u>Serial Number</u>
SAN RAMON #1	860510172	AMC 253698
SAN RAMON #2	860510173	AMC 253699
SAN RAMON #3	860510174	AMC 253700
SAN RAMON #4	860510175	AMC 253701
SAN RAMON #5	860510176	AMC 253702
SAN RAMON #6	860510177	AMC 253703

Located in Section 5 and 6, Township 18 South, Range 25 East, Cochise County, Arizona.

ARIZONA
STATE OFFICE
PHOENIX, ARIZONA

2005 AUG 18 P 3:01

RECEIVED
BUREAU OF
LAND MANAGEMENT

ENTERED IN COMPUTER

RE 8/30/05

**United States Department of the Interior
Bureau of Land Management**

BUSINESS & SUPPORT SVCS DIV
222 N CENTRAL AVE
PHOENIX, AZ 85004 -2203
Phone: (602) 417-9200

Receipt	
No:	1136325

Transaction #: 1175464
Date of Transaction: 08/24/2005
CUSTOMER: RALPH M CARTMELL PO BOX 146 PEARCE, AZ 85625

LINE #	QTY	DESCRIPTION	REMARKS	UNIT PRICE	TOTAL
1	1.00	LOCATABLE MINERALS / MINING CLAIMS-NOT NEW-UNADJUD, ONE AUTH NO. ONLY / MINING CLAIM MONEY RECEIVED (455) CASES: AMC253698/\$4250.00	MAINT 34	- n/a -	4250.00
TOTAL:					\$4,250.00

PAYMENT INFORMATION																	
1	<table border="1" style="width: 100%;"> <tr> <td>AMOUNT:</td> <td>\$4,250.00</td> <td>POSTMARKED:</td> <td>08/17/2005</td> </tr> <tr> <td>TYPE:</td> <td>CHECK</td> <td>RECEIVED:</td> <td>08/18/2005</td> </tr> <tr> <td>CHECK NO:</td> <td>517</td> <td></td> <td></td> </tr> <tr> <td>NAME:</td> <td colspan="3">CARTMELL, RALPH M PO BOX 146 PEARCE AZ 85625</td> </tr> </table>	AMOUNT:	\$4,250.00	POSTMARKED:	08/17/2005	TYPE:	CHECK	RECEIVED:	08/18/2005	CHECK NO:	517			NAME:	CARTMELL, RALPH M PO BOX 146 PEARCE AZ 85625		
AMOUNT:	\$4,250.00	POSTMARKED:	08/17/2005														
TYPE:	CHECK	RECEIVED:	08/18/2005														
CHECK NO:	517																
NAME:	CARTMELL, RALPH M PO BOX 146 PEARCE AZ 85625																

REMARKS

This receipt was generated by the automated BLM Collections and Billing System and is a paper representation of a portion of the official electronic record contained therein.

123
34
56
78
90

BLM Arizona State Office
Business and Support Svcs. Div.
222 North Central Avenue
Phoenix, Arizona 85004-2203

AME 67975
AME 75620
AME 103278
AME 253698

Attention: Public Service Section

Please find attached a check in the amount of \$4250 (FOUR THOUSAND TWO HUNDRED FIFTY DOLLARDS), as claim maintenance fee payment for 2004-2005 for the following Load Mining Claims:

- Brindle Steer, Blue Jeep, Blue Jeep #2 through #9.
- San Ignacio #1 through #18
- San Ramon #1 through #6

See Exhibit A attached for each group of Load Mining Claims.

Sincerely,

Ralph M. Cartmell

Ralph M. Cartmell

Ralph M. Cartmell
P.O. Box 146
Pearce, Arizona 85625

Martha E. Cartmell
P.O. Box 146
Pearce, Arizona 85625

David W. Cartmell
P.O. Box 146
Pearce, Arizona 85625

Ralph H. Cartmell
P.O. Box 146
Pearce, Arizona 85626

RECEIVED
BUREAU OF
LAND MANAGEMENT
2004 AUG 12 A 9:42
ARIZONA
STATE OFFICE
PHOENIX, ARIZONA

34 @ #125 =
#4,250 - e

ENTERED IN COMPUTER
RE 8/31/2004

File 67975
 AMC 75620
 AMC 103278
 AMC 253698

EXHIBIT "A"
TO
AFFIDAVIT OF ASSESSMENT WORK
AND PROOF OF PERFORMANCE OF LABOR
ON
UNPATENTED MINIG CLAIMS

RECEIVED
 BUREAU OF
 LAND MANAGEMENT
 2004 AUG 12 A 9:42
 ARIZONA
 STATE OFFICE
 PHOENIX, ARIZONA

<u>Name of Claim</u>	<u>Location Notice</u>		<u>BLM</u>
	<u>Recorded</u>	<u>Recorded</u>	
	<u>Book</u>	<u>Page</u>	<u>Serial Number</u>
BRINDLE STEER	119	404	AMC 67975
BRINDLE STEER (AMENDE)	817	312	AMC 67975
BLUE JEEP	119	366	AMC 67976
BLUE JEEP (AMENDED)	817	285	AMC 67976
BLUE JEEP (AMENDED)	839	335	AMC 67976
BLUE JEEP #2	386	195	AMC 67977
BLUE JEEP (AMENDED)	817	291	AMC 67977
BLUE JEEP (AMENDED)	839	337	AMC 67977
BLUE JEEP #3	386	196	AMC 67978
BLUE JEEP (AMENDED)	817	294	AMC 67978
BLUE JEEP (AMENDED)	839	339	AMC 67978
BLUE JEEP #4	386	197	AMC 67979
BLUE JEEP (AMENDED)	817	297	AMC 67979
BLUE JEEP #5 (AMENDED)	839	343	AMC 67980
BLUE JEEP #6	817	303	AMC 67981
BLUE JEEP #6 (AMENDED)	839	345	AMC 67981
BLUE JEEP #7	817	306	AMC 67982
BLUE JEEP #8	817	309	AMC 67983
BLUE JEEP #9	1418	176	AMC 103278 -10

Located in section 35, Township 17 South, Range 25 East, Cochise County, Arizona.

ENTERED IN COMPUTER
 RE 8/31/04

EXHIBIT "A"
TO
AFFIDAVIT OF ASSESSMENT WORK
AND PROOF OF PERFORMANCE OF LABOR ON
UNPATENTED MINING CLAIMS

RECEIVED
BUREAU OF
LAND MANAGEMENT

2004 AUG 12 A 9:42

ARIZONA
STATE OFFICE
PHOENIX, ARIZONA
BLM

<u>Name of Claim</u>	<u>Location Notice</u>		<u>Serial Number</u>
	<u>Book</u>	<u>Page</u>	
SAN IGNACIO #1	983	239	AMC 75620
SAN IGNACIO #2	983	240	AMC 75621
SAN IGNACIO #3	983	241	AMC 75622
SAN IGNACIO #4	983	242	AMC 75623
SAN IGNACIO #5	983	243	AMC 75624
SAN IGNACIO #6	983	244	AMC 75625
SAN IGNACIO #7	983	245	AMC 75626
SAN IGNACIO #8	983	246	AMC 75627
SAN IGNACIO #9	983	247	AMC 75628
SAN IGNACIO #10	983	248	AMC 75629
SAN IGNACIO #11	983	249	AMC 75630
SAN IGNACIO #12	983	250	AMC 75631
SAN IGNACIO #13	983	251	AMC 75632
SAN IGNACIO #14	983	252	AMC 75633
SAN IGNACIO #15	983	253	AMC 75634
SAN IGNACIO #16	983	254	AMC 75635
SAN IGNACIO #17	983	255	AMC 75636
SAN IGNACIO #18	983	256	AMC 75637-18

Located in Sections 33 and 34, Township 17 South, Range 25 East, Cochise County, Arizona.

ENTERED IN COMPUTER
RE 8/31/04

EXHIBIT "A"
TO
AFFIDAVIT OF ASSESSMENT WORK
AND PROOF OF PERFORMANCE OF LABOR ON
UNPATENTED MINING CLAIMS

RECEIVED
BUREAU OF
LAND MANAGEMENT

2004 AUG 12 A 9:42

ARIZONA
STATE OFFICE
PHOENIX, ARIZONA
BLM

Location Notice

<u>Name of Claim</u>	<u>Recorded</u>	<u>Serial Number</u>
SAN RAMON #1	860510172	AMC 253698
SAN RAMON #2	860510173	AMC 253699
SAN RAMON #3	860510174	AMC 253700
SAN RAMON #4	860510175	AMC 253701
SAN RAMON #5	860510176	AMC 253702
SAN RAMON #6	860510177	AMC 253703

Located in Section 5 and 6, Township 18 South, Range 25 East, Cochise County, Arizona.

ENTERED IN COMPUTER
RE 8/31/04

United States Department of the Interior
Bureau of Land Management
 BUSINESS & SUPPORT SVCS DIV
 222 N CENTRAL AVE
 PHOENIX, AZ 85004 -2203
 Phone: (602) 417-9200

Receipt	
No:	927636

Transaction #: 961836
Date of Transaction: 08/13/2004

CUSTOMER:	RALPH M CARTMELL PO BOX 146 PEARCE,AZ 85625
------------------	---

LINE #	QTY	DESCRIPTION	REMARKS	UNIT PRICE	TOTAL
1	1.00	LOCATABLE MINERALS / MINING CLAIMS-NOT NEW-UNADJUD,ONE AUTH NO. ONLY / MINING CLAIM MONEY RECEIVED (455) CASES: AMC253698/\$4250.00	MAINT 2005 (34)	- n/a -	4250.00

TOTAL: \$4,250.00

PAYMENT INFORMATION			
1	AMOUNT:	\$4,250.00	POSTMARKED: 08/10/2004
	TYPE:	CHECK	RECEIVED: 08/12/2004
	CHECK NO:	9028	
	NAME:	CARTMELL, RALPH M PO BOX 146 PEARCE AZ 85625	

REMARKS

This receipt was generated by the automated BLM Collections and Billing System and is a paper representation of a portion of the official electronic record contained therein.

AMC 67975
AMC 103298
AMC 253698
AMC 75620

**BLM Arizona State Office
Business and Support Svcs. Div.
222 North Central Avenue
Phoenix, Arizona 85004-2203**

Attention: Public Service Section

Please find attached a check in the amount of \$3,400 (THREE THOUSAND FOUR HUNDRED DOLLARDS), as claim maintenance fee payment for 2003-2004 for the following Load Mining Claims:

- Brindle Steer, Blue Jeep, Blue Jeep #2 through #9.
- San Ignacio #1 through #18
- San Ramon #1 through #6

See Exhibit A attached for each group of Load Mining Claims.

Sincerely,

Ralph M. Cartmell

RECEIVED
 BUREAU OF
 LAND MANAGEMENT
 2003 AUG 25 P 12:16
 ANIZONA
 STATE OFFICE
 PHOENIX, ARIZONA

Ralph M. Cartmell
P.O. Box 146
Pearce, Arizona 85625

Martha E. Cartmell
P.O. Box 146
Pearce, Arizona 85625

David W. Cartmell
P.O. Box 146
Pearce, Arizona 85625

Ralph H. Cartmell
P.O. Box 146
Pearce, Arizona 85626

9/18/03
ENTERED INTO COMPUTER

TE-5

EXHIBIT "A"
TO
AFFIDAVIT OF ASSESSMENT WORK
AND PROOF OF PERFORMANCE OF LABOR ON
UNPATENTED MINING CLAIMS

<u>Name of Claim</u>	<u>Location Notice</u>	<u>BLM</u>
	<u>Recorded</u>	<u>Serial Number</u>
SAN RAMON #1	860510172	AMC 253698
SAN RAMON #2	860510173	AMC 253699
SAN RAMON #3	860510174	AMC 253700
SAN RAMON #4	860510175	AMC 253701
SAN RAMON #5	860510176	AMC 253702
SAN RAMON #6	860510177	AMC 253703

Located in Section 5 and 6, Township 18 South, Range 25 East, Cochise County, Arizona.

RECEIVED
BUREAU OF
LAND MANAGEMENT
2003 AUG 25 P 12:16
ARIZONA
STATE OFFICE
PHOENIX, ARIZONA

EXHIBIT "A"

TO

AFFIDAVIT OF ASSESSMENT WORK
AND PROOF OF PERFORMANCE OF LABOR ON
UNPATENTED MINING CLAIMS

<u>Name of Claim</u>	<u>Location Notice</u>		<u>BLM</u> <u>Serial Number</u>
	<u>Book</u>	<u>Page</u>	
SAN IGNACIO #1	983	239	AMC 75620
SAN IGNACIO #2	983	240	AMC 75621
SAN IGNACIO #3	983	241	AMC 75622
SAN IGNACIO #4	983	242	AMC 75623
SAN IGNACIO #5	983	243	AMC 75624
SAN IGNACIO #6	983	244	AMC 75625
SAN IGNACIO #7	983	245	AMC 75626
SAN IGNACIO #8	983	246	AMC 75627
SAN IGNACIO #9	983	247	AMC 75628
SAN IGNACIO #10	983	248	AMC 75629
SAN IGNACIO #11	983	249	AMC 75630
SAN IGNACIO #12	983	250	AMC 75631
SAN IGNACIO #13	983	251	AMC 75632
SAN IGNACIO #14	983	252	AMC 75633
SAN IGNACIO #15	983	253	AMC 75634
SAN IGNACIO #16	983	254	AMC 75635
SAN IGNACIO #17	983	255	AMC 75636
SAN IGNACIO #18	983	256	AMC 75637 - 18

Located in Sections 33 and 34, Township 17 South, Range 25
East, Cochise County, Arizona.

ARIZONA
STATE OFFICE
PHOENIX, ARIZONA

2003 AUG 25 P 12:16

RECEIVED
BUREAU OF
LAND MANAGEMENT

EXHIBIT "A"

TO

AFFIDAVIT OF ASSESSMENT WORK
AND PROOF OF PERFORMANCE OF LABOR

ON

UNPATENTED MINIG CLAIMS

<u>Name of Claim</u>	<u>Location Notice</u>		<u>BLM</u>
	<u>Book</u>	<u>Page</u>	
BRINDLE STEER	119	404	AMC 67975 —
BRINDLE STEER (AMENDE	817	312	AMC 67975
BLUE JEEP	119	366	AMC 67976 —
BLUE JEEP (AMENDED)	817	285	AMC 67976
BLUE JEEP (AMENDED)	839	335	AMC 67976
BLUE JEEP #2	386	195	AMC 67977 —
BLUE JEEP (AMENDED)	817	291	AMC 67977
BLUE JEEP (AMENDED)	839	337	AMC 67977
BLUE JEEP #3	386	196	AMC 67978 —
BLUE JEEP (AMENDED)	817	294	AMC 67978
BLUE JEEP (AMENDED)	839	339	AMC 67978
BLUE JEEP #4	386	197	AMC 67979 —
BLUE JEEP (AMENDED)	817	297	AMC 67979
BLUE JEEP #5 (AMENDED)	839	343	AMC 67980 —
BLUE JEEP #6	817	303	AMC 67981 —
BLUE JEEP #6 (AMENDED)	839	345	AMC 67981
BLUE JEEP #7	817	306	AMC 67982 —
BLUE JEEP #8	817	309	AMC 67983 —
BLUE JEEP #9	1418	176	AMC 103278 —

Located in section 35, Township 17 South, Range 25 East,
Cochise County, Arizona.

ARIZONA
STATE OFFICE
PHOENIX, ARIZONA

2003 AUG 25 P 12:19

RECEIVED
BUREAU OF
LAND MANAGEMENT

**United States Department of the Interior
Bureau of Land Management**

BUSINESS & SUPPORT SVCS DIV
222 N CENTRAL AVE
PHOENIX, AZ 85004 -2203
Phone: (602) 417-9200

Receipt	
No:	738168

Transaction #: 767689
Date of Transaction: 08/26/2003

CUSTOMER: RALPH M CARTMELL
PO BOX 146
PEARCE, AZ 85625

LINE #	QTY	DESCRIPTION	REMARKS	UNIT PRICE	TOTAL
1	1.00	LOCATABLE MINERALS / MINING CLAIMS-NOT NEW-UNADJUD, ONE AUTH NO. ONLY / MINING CLAIM MONEY RECEIVED (455) CASES: AMC253698/\$3400.00	MAINT 2004 (34)	- n/a -	3400.00
TOTAL:					\$3,400.00

PAYMENT INFORMATION		
1	AMOUNT: \$3,400.00	POSTMARKED: 08/22/2003
	TYPE: CHECK	RECEIVED: 08/25/2003
	CHECK NO: 8832	
	NAME: CARTMELL, RALPH M PO BOX 146 PEARCE AZ 85625	

REMARKS

This receipt was generated by the automated BLM Collections and Billing System and is a paper representation of a portion of the official electronic record contained therein.

Receipt No. 549233

LEAD FILE # _____

Trans No. 573950

AMC 67975 ; AMC 75620

AMC 103278 ; AMC 253698

AMC Number	Code	Amount
67975 - 67983	482	900 ⁰⁰
75620 - 75637	482	1800 ⁰⁰
103278	482	100 ⁰⁰
253698 - 253703	482	600 ⁰⁰
TOTAL:		\$3400 ⁰⁰

AMC Number	Code	Amount
TOTAL:		\$

Date of Doc 8/27/2002

Date Entered: 9/16/2002 RE

Date of Rec't 8/27/2002

Date Verified: 9/10/02TK

Amount Rec'd \$3400.00

Sent to Accts: 9/05/02TK

Amount Earned \$3400.00

Date Earned: _____

- 480 POL
- 481 NOI
- 482 MAINT
- 396 TRANS
- 635 AMEND

NOTES:

**BLM Arizona State Office
P.O. Box 16563
Phoenix, Arizona 85011**

Attention: Public Service Section

Please find attached a check in the amount of \$3,400 (THREE THOUSAND FOUR HUNDRED DOLLARDS), as claim maintenance fee payment for 2002 for the following Load Mining Claims:

- Brindle Steer, Blue Jeep, Blue Jeep #2 through #9.
- San Ignacio #1 through #18
- San Ramon #1 through #6

See Exhibit A attached for each group of Load Mining Claims.

Sincerely,

Ralph M. Cartmell
Ralph M. Cartmell

ARIZONA
STATE OFFICE
MINING DIVISION

2002 JUN 21 A 10:30

BUREAU OF
LAND MANAGEMENT

Ralph M. Cartmell
P.O. Box 146
Pearce, Arizona 85625

Martha E. Cartmell
P.O. Box 146
Pearce, Arizona 85625

David W. Cartmell
P.O. Box 146
Pearce, Arizona 85625

Ralph H. Cartmell
P.O. Box 146
Pearce, Arizona 85626

EXHIBIT "A"
TO
AFFIDAVIT OF ASSESSMENT WORK
AND PROOF OF PERFORMANCE OF LABOR ON
UNPATENTED MINING CLAIMS

<u>Name of Claim</u>	<u>Location Notice</u> <u>Recorded</u>	<u>BLM</u> <u>Serial Number</u>
SAN RAMON #1	860510172	AMC 253698
SAN RAMON #2	860510173	AMC 253699
SAN RAMON #3	860510174	AMC 253700
SAN RAMON #4	860510175	AMC 253701
SAN RAMON #5	860510176	AMC 253702
SAN RAMON #6	860510177	AMC 253703

Located in Section 5 and 6, Township 18 South, Range 25 East, Cochise County, Arizona.

9/16/02
VERIFIED

STATE OFFICE
MILBURN, ARIZONA

2002 AUG 21 A 10:30

DEPARTMENT OF
LAND MANAGEMENT

ENTERED IN COMPUTER
RE 9/16/2002

EXHIBIT "A"
TO
AFFIDAVIT OF ASSESSMENT WORK
AND PROOF OF PERFORMANCE OF LABOR ON
UNPATENTED MINING CLAIMS

<u>Name of Claim</u>	<u>Location Notice</u>		<u>BLM</u> <u>Serial Number</u>
	<u>Recorded</u> <u>Book</u>	<u>Page</u>	
SAN IGNACIO #1	983	239	AMC 75620
SAN IGNACIO #2	983	240	AMC 75621
SAN IGNACIO #3	983	241	AMC 75622
SAN IGNACIO #4	983	242	AMC 75623
SAN IGNACIO #5	983	243	AMC 75624
SAN IGNACIO #6	983	244	AMC 75625
SAN IGNACIO #7	983	245	AMC 75626
SAN IGNACIO #8	983	246	AMC 75627
SAN IGNACIO #9	983	247	AMC 75628
SAN IGNACIO #10	983	248	AMC 75629
SAN IGNACIO #11	983	249	AMC 75630
SAN IGNACIO #12	983	250	AMC 75631
SAN IGNACIO #13	983	251	AMC 75632
SAN IGNACIO #14	983	252	AMC 75633
SAN IGNACIO #15	983	253	AMC 75634
SAN IGNACIO #16	983	254	AMC 75635
SAN IGNACIO #17	983	255	AMC 75636
SAN IGNACIO #18	983	256	AMC 75637

Located in Sections 33 and 34, Township 17 South,
 Range 25 East, Cochise County, Arizona.

ENTERED IN COMPUTER

RS 9/16/2002

AMERICAN
 STATE OFFICE
 PHOENIX, ARIZONA

2002 AUG 21 A 10:30

BUREAU OF
 LAND MANAGEMENT

EXHIBIT "A"
TO
AFFIDAVIT OF ASSESSMENT WORK
AND PROOF OF PERFORMANCE OF
LABOR ON
UNPATENTED MINIG CLAIMS

<u>Name of Claim</u>	<u>Location Notice</u>		<u>BLM</u> <u>Serial Number</u>
	<u>Book</u>	<u>Page</u>	
BRINDLE STEER	119	404	AMC 67975
BRINDLE STEER (AMENDE	817	312	AMC 67975
BLUE JEEP	119	366	AMC 67976
BLUE JEEP (AMENDED)	817	285	AMC 67976
BLUE JEEP (AMENDED)	839	335	AMC 67976
BLUE JEEP #2	386	195	AMC 67977
BLUE JEEP (AMENDED)	817	291	AMC 67977
BLUE JEEP (AMENDED)	839	337	AMC 67977
BLUE JEEP #3	386	196	AMC 67978
BLUE JEEP (AMENDED)	817	294	AMC 67978
BLUE JEEP (AMENDED)	839	339	AMC 67978
BLUE JEEP #4	386	197	AMC 67979
BLUE JEEP (AMENDED)	817	297	AMC 67979
BLUE JEEP #5 (AMENDED)	839	343	AMC 67980
BLUE JEEP #6	817	303	AMC 67981
BLUE JEEP #6 (AMENDED)	839	345	AMC 67981
BLUE JEEP #7	817	306	AMC 67982
BLUE JEEP #8	817	309	AMC 67983
BLUE JEEP #9	1418	176	AMC 103278

Located in section 35, Township 17 South, Range 25
 East, Cochise County, Arizona.

ENTERED IN COMPUTER

RE 9/16/2002

STATE OF ARIZONA
 DEPARTMENT OF LAND MANAGEMENT

2002 AUG 21 A 10:30

DEPARTMENT OF LAND MANAGEMENT

United States Department of the Interior
Bureau of Land Management
 BUSINESS & SUPPORT SVCS DIV
 222 N CENTRAL AVE
 PHOENIX, AZ 85004 -2203
 Phone: (602) 417-9200

Receipt	
No:	549233

Transaction #: 573950	
Date of Transaction: 08/27/2002	
CUSTOMER:	RALPH CARTMELL PO BOX 146 PEARCE, AZ 85625

LINE #	QTY	DESCRIPTION	REMARKS	UNIT PRICE	TOTAL
1	1.00	LOCATABLE MINERALS / MINING CLAIMS-NOT NEW-UNADJUD, ONE AUTH NO. ONLY / MINING CLAIM MONEY RECEIVED (455) CASES: AMC253698/\$3400.00	MAINT 2003 (34)	- n/a -	3400.00
TOTAL:					\$3,400.00

PAYMENT INFORMATION			
1	AMOUNT:	\$3,400.00	POSTMARKED: 08/26/2002
	TYPE:	CHECK	RECEIVED: 08/27/2002
	CHECK NO:	194	
	NAME:	CARTMELL, RALPH M PO BOX 146 PEARCE AZ 85625	

REMARKS

This receipt was generated by the automated BLM Collections and Billing System and is a paper representation of a portion of the official electronic record contained therein.

Receipt No. 359175

Trans No. 376587

LEAD FILE #'S _____

AMC 67975 ; AMC 75620 ; AMC 103278

AMC 253698

AMC Number	Code	Amount
67975-67983	482	
75620-75637	482	
103278	482	
253698-253703	482	
TOTAL:		\$

AMC Number	Code	Amount
TOTAL:		\$

Date of Doc 8/16/2001

Date of Rec't 8/16/2001

Amount Rec'd \$3400.00

Amount Earned \$3400.00

Date Entered: 10/23/2001 RS

Date Verified: _____

Sent to Accts: _____

Date Earned: _____

- 480 POL
- 481 NOI
- 482 MAINT
- 396 TRANS
- 635 AMEND

NOTES:

**Bureau of Land Management
Arizona State Office
222 North Central Avenue
Phoenix, Arizona 85004-2203**

Attention: Public Service Section

Please find attached a check in the amount of \$3,400 (THREE THOUSAND FOUR HUNDRED DOLLARDS), as claim maintenance fee payment for 2002 for the following Load Mining Claims:

- Brindle Steer, Blue Jeep, Blue Jeep #2 through #9.
- San Ignacio #1 through #18
- San Ramon #1 through #6

See Exhibit A attached for each group of Load Mining Claims.

Sincerely,

Ralph M. Cartmell

Ralph M. Cartmell

Ralph M. Cartmell
P.O. Box 146
Pearce, Arizona 85625

Martha E. Cartmell
P.O. Box 146
Pearce, Arizona 85625

David W. Cartmell
P.O. Box 146
Pearce, Arizona 85625

Ralph H. Cartmell
P.O. Box 146
Pearce, Arizona 85625

ARIZONA
STATE OFFICE
PEARCE, ARIZONA

2001 AUG 16 A 9:05

RECEIVED
BUREAU OF
LAND MANAGEMENT

34-c

ENTERED IN COMPUTER
RS 12/23/2001

EXHIBIT "A"
TO
AFFIDAVIT OF ASSESSMENT WORK
AND PROOF OF PERFORMANCE OF LABOR ON
UNPATENTED MINIG CLAIMS

RECEIVED
 STATE OFFICE
 WICKI, ARIZONA

2001 AUG 16 A 9:05

RECEIVED
 BUREAU OF
 LAND MANAGEMENT

<u>Name of Claim</u>	<u>Location Notice</u>		<u>BLM</u> <u>Serial Number</u>
	<u>Book</u>	<u>Page</u>	
BRINDLE STEER	119	404	AMC 67975
BRINDLE STEER (AMENDED)	817	312	AMC 67975
BLUE JEEP	119	366	AMC 67976
BLUE JEEP (AMENDED)	817	285	AMC 67976
BLUE JEEP (AMENDED)	839	335	AMC 67976
BLUE JEEP #2	386	195	AMC 67977
BLUE JEEP (AMENDED)	817	291	AMC 67977
BLUE JEEP (AMENDED)	839	337	AMC 67977
BLUE JEEP #3	386	196	AMC 67978
BLUE JEEP (AMENDED)	817	294	AMC 67978
BLUE JEEP (AMENDED)	839	339	AMC 67978
BLUE JEEP #4	386	197	AMC 67979
BLUE JEEP (AMENDED)	817	297	AMC 67979
BLUE JEEP #5 (AMENDED)	839	343	AMC 67980
BLUE JEEP #6	817	303	AMC 67981
BLUE JEEP #6 (AMENDED)	839	345	AMC 67981
BLUE JEEP #7	817	306	AMC 67982
BLUE JEEP #8	817	309	AMC 67983
BLUE JEEP #9	1418	176	AMC 103278 10

Located in section 35, Township 17 South, Range 25 East, Cochise County, Arizona.

ENTERED IN COMPUTER
 10/23/2001 22

EXHIBIT "A"
TO
AFFIDAVIT OF ASSESSMENT WORK
AND PROOF OF PERFORMANCE OF LABOR ON
UNPATENTED MINING CLAIMS

ANALYST
 STATE OFFICE
 TUCSON, ARIZONA

2001 AUG 16 A 9:05

RECEIVED
 BUREAU OF
 LAND MANAGEMENT

<u>Name of Claim</u>	<u>Location Notice</u>		<u>BLM</u> <u>Serial Number</u>
	<u>Book</u>	<u>Page</u>	
SAN IGNACIO #1	983	239	AMC 75620
SAN IGNACIO #2	983	240	AMC 75621
SAN IGNACIO #3	983	241	AMC 75622
SAN IGNACIO #4	983	242	AMC 75623
SAN IGNACIO #5	983	243	AMC 75624
SAN IGNACIO #6	983	244	AMC 75625
SAN IGNACIO #7	983	245	AMC 75626
SAN IGNACIO #8	983	246	AMC 75627
SAN IGNACIO #9	983	247	AMC 75628
SAN IGNACIO #10	983	248	AMC 75629
SAN IGNACIO #11	983	249	AMC 75630
SAN IGNACIO #12	983	250	AMC 75631
SAN IGNACIO #13	983	251	AMC 75632
SAN IGNACIO #14	983	252	AMC 75633
SAN IGNACIO #15	983	253	AMC 75634
SAN IGNACIO #16	983	254	AMC 75635
SAN IGNACIO #17	983	255	AMC 75636
SAN IGNACIO #18	983	256	AMC 75637

Located in Sections 33 and 34, Township 17 South, Range 25 East, Cochise County, Arizona.

ENTERED IN COMPUTER
 RZ 10/23/2001

EXHIBIT "A"
TO
AFFIDAVIT OF ASSESSMENT WORK
AND PROOF OF PERFORMANCE OF LABOR ON
UNPATENTED MINING CLAIMS

ARIZONA
STATE OFFICE
PHOENIX, ARIZONA

2001 AUG 16 A 9:05

RECEIVED
BUREAU OF
LAND MANAGEMENT

<u>Name of Claim</u>	<u>Location Notice</u> <u>Recorded</u>	<u>BLM</u> <u>Serial Number</u>
SAN RAMON #1	860510172	AMC 253698
SAN RAMON #2	860510173	AMC 253699
SAN RAMON #3	860510174	AMC 253700
SAN RAMON #4	860510175	AMC 253701
SAN RAMON #5	860510176	AMC 253702
SAN RAMON #6	860510177	AMC 253703

Located in Section 5 and 6, Township 18 South, Range 25 East, Cochise County, Arizona.

ENTERED IN COMPUTER
22 10/23/2001

United States Department of the Interior
 Bureau of Land Management
 BUSINESS & SUPPORT SVCS DIV
 222 N CENTRAL AVE
 PHOENIX, AZ 85004 -2203
 Phone: (602) 417-9200

Receipt	
No.	358175

Transaction #: 376587
 Date of Transaction: 08/16/2001

CUSTOMER: RALPH CARTMELL
 PO BOX 146
 PEARCE, AZ 85625

LINE #	QTY	COMMODITY / SUBJECT / ACTION / PRODUCT	REMARKS	UNIT PRICE	TOTAL
1	1.00	LOCATABLE MINERALS / MINING CLAIMS-NOT NEW-UNADJUD, ONE AUTH NO. ONLY / MINING CLAIM MONEY RECEIVED (455)	MAINT 2002 (34)	- n/a -	\$3,400.00

TOTAL: \$3,400.00

PAYMENT INFORMATION

1	AMOUNT:	\$3,400.00	POSTMARKED:	08/14/2001
	TYPE:	CHECK	RECEIVED:	08/16/2001
	CHECK NO:	8796		
	NAME:	CARTMELL, RALPH M PO BOX 146 PEARCE AZ 85625		

REMARKS

PHONE: SEE DOC

CASE SERIAL NUMBER INFORMATION

TRNS #	LINE #	CASES
376587	1	AMC67975/\$3400.00

This receipt was generated by the automated BLM Collections and Billings System and is a paper representation of a portion of the official electronic record contained therein.

Receipt #: 178590

Lead #: 253698, 103278,

Amount Received: 3400.00

75620, 67975

Date: 8/29/00

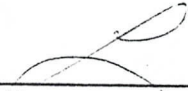
Transaction #: 191882


AMC #	Code	\$\$\$\$
67975 - 67983	482	900
75620 - 75637		1800
103278		100
253698 - 253703		600

AMC #	Code	\$\$\$\$

Total: 3400.00

- 480----POL-----\$5
- 481----NOI-----\$5
- 482----Maint.---\$100
- 396----Trf.-----\$5
- 635----Amd.-----\$5
- 379----Refund

Entered:  31 AUG 2000
Date

Verified:  9-12-00
Date

Sent to Accounts: 9-12-00
Date

Earned by Accounts: _____
Date

Bureau of Land Management
Arizona State Office
222 North Central Avenue
Phoenix, Arizona 85004-2203

Attention: Public Service Section

Please find attached a check in the amount of \$3,400 (THREE THOUSAND FOUR HUNDRED DOLLARS) as claim maintenance fee payment for 2001 for the following Local Mining Claims:

- * Brindle Steer, Blue Jeep, Blue Jeep-2 through -9.
- * San Ignacio #1 through #18.
- * San Ramon #1 through #6.

See page 2 of attached document for a complete listing of Local Mining Claims.

Sincerely,

Ralph M. Cartmell
Ralph M. Cartmell

34-c

Ralph M. Cartmell
P.O. Box 146
Pearce, Arizona 85625

Martha E. Cartmell
P.O. Box 146
Pearce, Arizona 85625

David W. Cartmell
P.O. Box 146
Pearce, Arizona 85625

Ralph H. Cartmell
P.O. Box 146
Pearce, Arizona 85625

PHOTO COPY

JUN 29 10 29 AM '00

RECEIVED
LAND MANAGEMENT

EXHIBIT "A"
TO
AFFIDAVIT OF ASSESSMENT WORK
AND PROOF OF PERFORMANCE OF LABOR ON
UNPATENTED MINING CLAIMS

<u>Name of Claim</u>	<u>Location Notice</u>		<u>BLM</u> <u>Serial Number</u>
	<u>Book</u>	<u>Page</u>	
BRINDLE STEER	119	404	AMC 67975
BRINDLE STEER (AMENDED)	817	312	AMC 67975
BLUE JEEP	119	366	AMC 67976
BLUE JEEP (AMENDED)	817	285	AMC 67976
BLUE JEEP (AMENDED)	839	335	AMC 67976
BLUE JEEP #2	386	195	AMC 67977
BLUE JEEP (AMENDED)	817	291	AMC 67977
BLUE JEEP (AMENDED)	839	337	AMC 67977
BLUE JEEP #3	386	196	AMC 67978
BLUE JEEP (AMENDED)	817	294	AMC 67978
BLUE JEEP (AMENDED)	839	339	AMC 67978
BLUE JEEP #4	386	197	AMC 67979
BLUE JEEP (AMENDED)	817	297	AMC 67979
BLUE JEEP #5 (AMENDED)	839	343	AMC 67980
BLUE JEEP #6	817	303	AMC 67981
BLUE JEEP #6 (AMENDED)	839	345	AMC 67981
BLUE JEEP #7	817	306	AMC 67982
BLUE JEEP #8	817	309	AMC 67983
BLUE JEEP #9	1418	176	AMC 603278

Located in section 35, Township 17 South, Range 25 East, Cochise County, Arizona

AUG 23 10 23 AM '00

ENTERED INTO COMPUTER VERIFIED

31 AUG 2000

12-9-00

RECEIVED
AUG 23 10 23 AM '00

EXHIBIT "A"
 TO
AFFIDAVIT OF ASSESSMENT WORK
AND PROOF OF PERFORMANCE OF LABOR ON
UNPATENTED MINING CLAIMS

<u>Name of Claim</u>	<u>Location Notice</u>		<u>BLM</u> <u>Serial Number</u>
	<u>Book</u>	<u>Page</u>	
SAN IGNACIO #1	983	239	AMC 75620
SAN IGNACIO #2	983	240	AMC 75621
SAN IGNACIO #3	983	241	AMC 75622
SAN IGNACIO #4	983	242	AMC 75623
SAN IGNACIO #5	983	243	AMC 75624
SAN IGNACIO #6	983	244	AMC 75625
SAN IGNACIO #7	983	245	AMC 75626
SAN IGNACIO #8	983	246	AMC 75627
SAN IGNACIO #9	983	247	AMC 75628
SAN IGNACIO #10	983	248	AMC 75629
SAN IGNACIO #11	983	249	AMC 75630
SAN IGNACIO #12	983	250	AMC 75631
SAN IGNACIO #13	983	251	AMC 75632
SAN IGNACIO #14	983	252	AMC 75633
SAN IGNACIO #15	983	253	AMC 75634
SAN IGNACIO #16	983	254	AMC 75635
SAN IGNACIO #17	983	255	AMC 75636
SAN IGNACIO #18	983	256	AMC 75637

Located in Sections 23 and 34, Township 17 South, Range 25 East, Cochise County, Arizona.

ENTERED INTO COMPUTER

13 1 AUG 2000

[Handwritten Signature]

VERIFIED

[Handwritten Signature]

RECEIVED
 BUREAU OF LAND MANAGEMENT
 AUG 23 10 23 AM

AUG 23 10 23 AM

RECEIVED
 BUREAU OF LAND MANAGEMENT

EXHIBIT "A"
 TO
AFFIDAVIT OF ASSESSMENT WORK
AND PROOF OF PERFORMANCE OF LABOR ON
UNPATENTED MINING CLAIMS

<u>Name of Claim</u>	<u>Location Notice Recorded</u>	<u>BLM Serial Number</u>
SAN RAMON #1	860510172	AMC 253698
SAN RAMON #2	860510173	AMC 253699
SAN RAMON #3	860510174	AMC 253700
SAN RAMON #4	860510175	AMC 253701
SAN RAMON #5	860510176	AMC 253702
SAN RAMON #6	860510177	AMC 253703

6

Located in Section 5 and 6, Township 18 South, Range 25 East, Cochise County, Arizona.

ENTERED INTO COMPUTER

10 2 AUG 2000



VERIFIED

Ac 9,12-00

Aug 25 10 24 AM '00

RECEIVED
 BUREAU OF LAND MANAGEMENT
 DENVER

**United States Department of the Interior
Bureau of Land Management**
BUSINESS & SUPPORT SVCS DIV
222 N CENTRAL AVE
PHOENIX, AZ 85004 -2203
Phone: (602) 417-9200

Receipt	
No:	178590

Transaction #: 191882
Date of Transaction: 08/29/2000

CUSTOMER: RALPH CARTMELL
PO BOX 146
PEARCE, AZ 85625

LINE #	QTY	COMMODITY / SUBJECT / ACTION / PRODUCT	REMARKS	UNIT PRICE	TOTAL
1	1	LOCATABLE MINERALS / MINING CLAIMS-ACCOUNTS/UNADJUDICATED / MINING CLAIM MONEY RECEIVED (455)	MAINT 2001 (34)	- n/a -	\$3,400.00

TOTAL: \$3,400.00

PAYMENT INFORMATION

1	AMOUNT:	\$3,400.00	POSTMARKED:	08/28/2000
	TYPE:	CHECK	RECEIVED:	08/29/2000
	CHECK NO:	8522		
	NAME:	CARTMELL, RALPH M PO BOX 146 PEARCE AZ 85625		

REMARKS

CASE SERIAL NUMBER INFORMATION

TRNS #	LINE #	CASES
191882	1	AMC67975

This receipt was generated by the automated BLM Collections and Billings System and is a paper representation of a portion of the official electronic record contained therein.

34 claims @ 100.00 = 3400.00
Asm

BLM Arizona State Office

P.O. Box 16563

Phoenix, Arizona 85011

253698
75620
67975
103278

Attention: Public Service Section

Please find attached a check in the amount of \$3,400 (THREE THOUSAND FOUR HUNDRED DOLLARDS), as claim maintenance fee payment for 2000 for the following Load Mining Claims:

- * Brindle Steer, Blue Jeep, Blue Jeep #2 through #9
- * San Ignacio #1 through #18
- * San Ramon #1 through #6

See Exhibit A attached for each group of Load Mining Claims.

Sincerely,

Ralph M. Cartmell

Ralph M. Cartmell

Ralph M. Cartmell
P.O. Box 146
Pearce, AZ 85625

David W. Cartmell
P.O. Box 146
Pearce, AZ 85625

Martha E. Cartmell
P.O. Box 146
Pearce, AZ 85625

Ralph H. Cartmell
P.O. Box 146
Pearce, AZ 85625

RECEIVED
BLM, AZ STATE OFFICE
1999 AUG 30 A 10:35
PHOENIX, ARIZONA

EXHIBIT "A"

TO

AFFIDAVIT OF ASSESSMENT WORK

AND PROOF OF PERFORMANCE OF LABOR ON

UNPATENTED MINING CLAIMS

<u>Name of Claim</u>	<u>Location Notice Recorded</u>	<u>BLM Serial Number</u>
SAN RAMON #1	860510172	AMC 253698
SAN RAMON #2	860510173	AMC 253699
SAN RAMON #3	860510174	AMC 253700
SAN RAMON #4	860510175	AMC 253701
SAN RAMON #5	860510176	AMC 253702
SAN RAMON #6	860510177	AMC 253703

Located in Section 5 and 6, Township 18 South, Range 25 East, Cochise County, Arizona.

PHOENIX, ARIZONA

1999 AUG 30 A 10: 35

B.L.M. AZ STATE OFFICE
RECEIVED

ENTERED INTO COMPUTER

9/1/99 *Sc*

EXHIBIT "A"

TO

AFFIDAVIT OF ASSESSMENT WORK

AND PROOF OF PERFORMANCE OF LABOR ON

UNPATENTED MINING CLAIMS

<u>Name of Claim</u>	<u>Location Notice</u> <u>Recorded</u>		<u>BLM</u> <u>Serial Number</u>
	<u>Book</u>	<u>Page</u>	
SAN IGNACIO #1	983	239	AMC 75620
SAN IGNACIO #2	983	240	AMC 75621
SAN IGNACIO #3	983	241	AMC 75622
SAN IGNACIO #4	983	242	AMC 75623
SAN IGNACIO #5	983	243	AMC 75624
SAN IGNACIO #6	983	244	AMC 75625
SAN IGNACIO #7	983	245	AMC 75626
SAN IGNACIO #8	983	246	AMC 75627
SAN IGNACIO #9	983	247	AMC 75628
SAN IGNACIO #10	983	248	AMC 75629
SAN IGNACIO #11	983	249	AMC 75630
SAN IGNACIO #12	983	250	AMC 75631
SAN IGNACIO #13	983	251	AMC 75632
SAN IGNACIO #14	983	252	AMC 75633
SAN IGNACIO #15	983	253	AMC 75634
SAN IGNACIO #16	983	254	AMC 75635
SAN IGNACIO #17	983	255	AMC 75636
SAN IGNACIO #18	983	256	AMC 75637

Located in Sections 33 and 34, Township 17 South, Range 25 East, Cochise County, Arizona.

PHOENIX, ARIZONA

1999 AUG 30 10:35

RECEIVED
BLM, AZ STATE OFFICE

ENTERED INTO COMPUTE

9/1/99 *sc*

EXHIBIT "A"

TO

AFFIDAVIT OF ASSESSMENT WORK

AND PROOF OF PERFORMANCE OF LABOR ON

UNPATENTED MINING CLAIMS

<u>Name Of Claim</u>	<u>Location Notice Recorded</u>		<u>BLM Serial Number</u>
	<u>Book</u>	<u>Page</u>	
BRINDLE STEER	119	404	AMC 67975
BRINDLE STEER (AMENDED)	817	312	AMC 67975
BLUE JEEP	119	366	AMC 67976
BLUE JEEP (AMENDED)	817	285	AMC 67976
BLUE JEEP (AMENDED)	839	335	AMC 67976
BLUE JEEP #2	386	195	AMC 67977
BLUE JEEP (AMENDED)	817	291	AMC 67977
BLUE JEEP (AMENDED)	839	337	AMC 67977
BLUE JEEP #3	386	196	AMC 67978
BLUE JEEP (AMENDED)	817	294	AMC 67978
BLUE JEEP (AMENDED)	839	339	AMC 67978
BLUE JEEP #4	386	197	AMC 67979
BLUE JEEP (AMENDED)	817	297	AMC 67979
BLUE JEEP (AMENDED)	839	341	AMC 67979
BLUE JEEP #5	817	300	AMC 67980
BLUE JEEP #5 (AMENDED)	839	343	AMC 67980
BLUE JEEP #6	817	303	AMC 67981
BLUE JEEP #6 (AMENDED)	839	345	AMC 67981
BLUE JEEP #7	817	306	AMC 67982
BLUE JEEP #8	817	309	AMC 67983
BLUE JEEP #9	1418	176	AMC103278

Located in section 35, Township 17 South, Range 25 East, Cochise County, Arizona.

ENTERED INTO COMPUTER

9/15/98
sc

RECEIVED
B.L.M. AZ STATE OFFICE
1999 AUG 30 A 10:35
PHOENIX, ARIZONA

UNITED STATES
DEPARTMENT OF THE INTERIOR
BUREAU OF LAND MANAGEMENT

RECEIPT AND ACCOUNTING ADVICE

NO. 2297039

Subject: CLAIM MAINTENANCE FEE \$500

DATE

06/30/89

Applicant:

ROLPH N. GORTHELL
PO BOX 148
CONROE AL 36030

06 89

1,000.00

Remitter:

OK 10/20/89

Assignor:

LEASE MANAGEMENT DATA									
ORIGINAL SERIAL NO.	ASG.	TYPE	ST.	CTY.	FUND SYMBOL			ACRES/UNITS	RATE

AMOUNT	ANV. DATE	EXP. DATE	BILL CYC.	S/C	DISTRICT	NEXT BILL	MISC. DATA	U of M	ACTUAL UNITS

ASSIGNMENT SERIAL NO.	ASG.	TYPE	ST.	CTY.	FUND SYMBOL			ACRES/UNITS	RATE

AMOUNT	ANV. DATE	EXP. DATE	BILL CYC.	S/C	DISTRICT	NEXT BILL	MISC. DATA	U of M	ACTUAL UNITS

APPLY REMITTANCE			
ACTION	FUND SYMBOL	CTY.	AMOUNT
FILING FEE			
RENTAL			
UNEARNED			
REFUND			
TOTAL			
AMOUNT DUE			

Remarks:

BY: _____ DATE: _____

- Lease in Escrow?
- KGS? Of Interest?
- Auto Escalates? Operating Rights?
- Auto Renew? Operator
- Bond Filed?

FOR MMS USE ONLY		
BILLEE	NUMBER	FOREST REFUGE
OCS SECTION		
CODE		

Law Offices of
WILLOUGHBY & EVANS, P.C.

67975-
103278-
75620-
253698-

Stuart C. Willoughby (1923-1979)
J. R. Evans, III
Matt N. Clifford

(X) Willcox Office
220 S. Curtis Ave.
P.O. Box 790
Willcox, AZ 85644
(520)384-2279
(520)384-2278 FAX

() Safford Office
516 Main
Safford, AZ 85546
(520)428-9100
(520)428-0480 FAX

August 27, 1998

Bureau of Land Management
222 N. Central Avenue
Phoenix, AZ 85004-2203

RE: Blue Jeep, Blue Jeep (Amended), Brindle Steer, San Ignacio & San Ramon Claims
Cochise County, Arizona

Gentlemen:

This office represents the owners of the above claims which have an interest in the ten (10) Blue Jeep (Amended) and Brindle Steer claims listed on the attached Exhibit "A", the eighteen (18) San Ignacio claims listed on the attached Exhibit "B" and the six (6) San Ramon claims listed on the attached Exhibit "C".

The owners of the claims are Manuel Hernandez, Ralph Cartmell and J. R. Evans, III, with each owning a 1/3 interest.

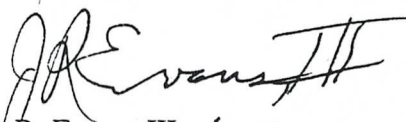
I am enclosing a cashier's check in the amount of \$3,400.00, payable to the Bureau of Land Management, representing the mining claim maintenance fee for the year 1998-1999.

Upon receipt of this letter and the enclosed check, please return one (1) copy of my enclosure letter with your BLM time and date stamp and Receipt and Accounting Advice, in the enclosed self-addressed and stamped envelope.

Should you require anything further, please feel free to call me collect.

Very truly yours,

WILLOUGHBY & Evans, P.C.


J. R. Evans, III *tm*

JRE/tm
Enclosures

Aug 31 5 31 AM '98

EXHIBIT "A"

TO

The following unpatented lode mining claims located in Section 35, Township 17 South, Range 25 East, of the G&SRB&M, Cochise County, Arizona, the location notices of which claims are record in the office of the Recorder of Cochise County and the Bureau of Land Management, serial numbers assigned to which claims are as follows:

UNPATENTED MINING CLAIMS

RECORDED
 AUG 31 9 31 AM '99
 LAND MANAGEMENT
 BUREAU OF LAND MANAGEMENT

Name Of Claim	Location Notice Recorded		BLM Serial Number
	Book	Page	
BRINDLE STEER	119	404	
BRINDLE STEER (AMENDED)	817	312	
BLUE JEEP	119	366	AMC 67975
BLUE JEEP (AMENDED)	817	285	AMC 67975
BLUE JEEP (AMENDED)	839	335	AMC 67976
BLUE JEEP #2	386	195	AMC 67976
BLUE JEEP (AMENDED)	817	291	AMC 67976
BLUE JEEP (AMENDED)	839	337	AMC 67977
BLUE JEEP #3	386	196	AMC 67977
BLUE JEEP (AMENDED)	817	294	AMC 67977
BLUE JEEP (AMENDED)	839	339	AMC 67978
BLUE JEEP #4	386	197	AMC 67978
BLUE JEEP (AMENDED)	817	297	AMC 67978
BLUE JEEP (AMENDED)	839	341	AMC 67979
BLUE JEEP #5	817	300	AMC 67979
BLUE JEEP #5 (AMENDED)	839	343	AMC 67979
BLUE JEEP #6	817	303	AMC 67980
BLUE JEEP #6 (AMENDED)	839	345	AMC 67980
BLUE JEEP #7	817	306	AMC 67981
BLUE JEEP #8	817	309	AMC 67981
BLUE JEEP #9	1418	176	AMC 67982
			AMC 67982
			AMC 67983
			AMC 103278

Located in section 35, Township 17 South, Range 25 East, Cochise County, Arizona.

10 claims & 1

Aug 31 9 31 AM '98

PROPERTY
RECORDS
DIVISION
LAND DEPARTMENT

STATE OF ARIZONA
DEPARTMENT OF LAND

EXHIBIT "B"

UNPATENTED MINING CLAIMS

<u>Name of Claim</u>	<u>Location Notice Recorded</u>		<u>BLM Serial Number</u>
	<u>Book</u>	<u>Page</u>	
SAN IGNACIO #1	983	239	AMC 75620
SAN IGNACIO #2	983	240	AMC 75621
SAN IGNACIO #3	983	241	AMC 75622
SAN IGNACIO #4	983	242	AMC 75623
SAN IGNACIO #5	983	243	AMC 75624
SAN IGNACIO #6	983	244	AMC 75625
SAN IGNACIO #7	983	245	AMC 75626
SAN IGNACIO #8	983	246	AMC 75627
SAN IGNACIO #9	983	247	AMC 75628
SAN IGNACIO #10	983	248	AMC 75629
SAN IGNACIO #11	983	249	AMC 75630
SAN IGNACIO #12	983	250	AMC 75631
SAN IGNACIO #13	983	251	AMC 75632
SAN IGNACIO #14	983	252	AMC 75633
SAN IGNACIO #15	983	253	AMC 75634
SAN IGNACIO #16	983	254	AMC 75635
SAN IGNACIO #17	983	255	AMC 75636
SAN IGNACIO #18	983	256	AMC 75637

Located in Sections 33 and 34, Township 17 South, Range 25 East, Cochise County, Arizona.

18 claims
✓

EXHIBIT "C"

ARIZONA
STATE OFFICE
PHOENIX, ARIZONA

AUG 31 9 31 AM '99

RECEIVED
BUREAU OF
LAND MANAGEMENT

<u>Name of Claim</u>	<u>Location Notice Recorded</u>	<u>BLM Serial Number</u>
SAN RAMON #1	860510172	AMC 253698
SAN RAMON #2	860510173	AMC 253699
SAN RAMON #3	860510174	AMC 253700
SAN RAMON #4	860510175	AMC 253701
SAN RAMON #5	860510176	AMC 253702
SAN RAMON #6	860510177	AMC 253703

Located in Section 5 and 6, Township 18 South, Range 25 East, Cochise County, Arizona.

(Handwritten signature)

UNITED STATES
DEPARTMENT OF THE INTERIOR
BUREAU OF LAND MANAGEMENT

RECEIPT AND ACCOUNTING ADVICE

NO. 2443349 04

TC/AZ 09/02/98

Subject: CLAIM MAINTENANCE FEE 1999 - 34 2 20 13 3,400.00

Applicant:
WILLOUGHBY & EVANS PC
220 S CURTIS AVE
BOX 790
WILLCOX AZ 85644

CK 899356837
Remitter: 520 384-2279

Assignor:

LEASE MANAGEMENT DATA NEW UPDATE PAYMENT

ORIGINAL SERIAL NO.	ASG.	TYPE	ST.	CTY.	FUND SYMBOL	ACRES/UNITS	RATE
AMC 67975, ET AL							

AMOUNT	ANV. DATE	EXP. DATE	BILL CYC.	S/C	DISTRICT	NEXT BILL	MISC. DATA	U of M	ACTUAL UNITS

ASSIGNMENT SERIAL NO.	ASG.	TYPE	ST.	CTY.	FUND SYMBOL	ACRES/UNITS	RATE

AMOUNT	ANV. DATE	EXP. DATE	BILL CYC.	S/C	DISTRICT	NEXT BILL	MISC. DATA	U of M	ACTUAL UNITS

APPLY REMITTANCE			
ACTION	FUND SYMBOL	CTY.	AMOUNT
FILING FEE			
RENTAL			
UNEARNED			
REFUND			
TOTAL			
AMOUNT DUE			

Remarks:

BY: _____ DATE: _____

Lease in Escrow?
 KGS?
 Auto Escalates?
 Auto Renew?

Of Interest?
 Operating Rights?
 Operator
 Bond Filed?

FOR MMS USE ONLY

BILLEE		FOREST REFUGE
NUMBER		
OCS SECTION		
CODE		

EXHIBIT "A"
TO
AFFIDAVIT OF ASSESSMENT WORK
AND PROOF OF PERFORMANCE OF LABOR ON
UNPATENTED MINING CLAIMS

<u>Name of Claim</u>	<u>Location Notice</u>		<u>BLM</u>
	<u>Book</u>	<u>Page</u>	<u>Serial Number</u>
SAN IGNACIO # 1	983	239	AMC 75620
SAN IGNACIO # 2	983	240	AMC 75621
SAN IGNACIO # 3	983	241	AMC 75622
SAN IGNACIO # 4	983	242	AMC 75623
SAN IGNACIO # 5	983	243	AMC 75624
SAN IGNACIO # 6	983	244	AMC 75625
SAN IGNACIO # 7	983	245	AMC 75626
SAN IGNACIO # 8	983	246	AMC 75627
SAN IGNACIO # 9	983	247	AMC 75628
SAN IGNACIO #10	983	248	AMC 75629
SAN IGNACIO #11	983	249	AMC 75630
SAN IGNACIO #12	983	250	AMC 75631
SAN IGNACIO #13	983	251	AMC 75632
SAN IGNACIO #14	983	252	AMC 75633
SAN IGNACIO #15	983	253	AMC 75634
SAN IGNACIO #16	983	254	AMC 75635
SAN IGNACIO #17	983	255	AMC 75636
SAN IGNACIO #18	983	256	AMC 75637

Located in Section 33 and 34, Township 17 South, Range 25 East, Cochise County, Arizona.

PHOENIX, ARIZONA

1998 AUG 21 A 9:06

RECEIVED
B.L.M. AZ STATE OFFICE

ENTERED INTO COMPUTER

AUG 24 1998

J

VERIFIED

L 8/26/98

(78) TES

BLM Arizona State Office
P.O. Box 16563
Phoenix, Arizona 85011

75620
253698
67975
103278

Attention: Public Service Section

Please find attached a check in the amount of \$3,400 (THREE THOUSAND FOUR HUNDRED DOLLARS), as claim maintenance fee payment for 1999 for the following Load Mining Claims:

- Brindle Steer, Blue Jeep, Blue Jeep #2 through #9.
- San Ignacio #1 through #18.
- San Ramon #1 through #6.

See Exhibit A attached for each group of Load Mining Claims.

Sincerely,

Ralph M Cartmell
Ralph Cartmell

RECEIVED
B.L.M. AZ STATE OFFICE
1998 AUG 21 A 9:06
PHOENIX, ARIZONA

Ralph M. Cartmell
P.O. Box 146
Pearce, Arizona 85625

Martha E. Cartmell
P.O. Box 146
Pearce, Arizona 85625

David W. Cartmell
P.O. Box 146
Pearce, Arizona 85625

EXHIBIT "A"

TO

AFFIDAVIT OF ASSESSMENT WORK

AND PROOF OF PERFORMANCE OF LABOR ON

UNPATENTED MINING CLAIMS

<u>Name of Claim</u>	<u>Location Notice</u>		<u>BLM</u> <u>Serial Number</u>
	<u>Book</u>	<u>Page</u>	
BRINDLE STEER	119	404	AMC 67975 -
BRINDLE STEER (AMENDED)	817	312	AMC 67975
BLUE JEEP	119	366	AMC 67976 -
BLUE JEEP (AMENDED)	817	285	AMC 67976
BLUE JEEP (AMENDED)	839	335	AMC 67976
BLUE JEEP #2	386	195	AMC 67977 -
BLUE JEEP (AMENDED)	817	291	AMC 67977
BLUE JEEP (AMENDED)	839	337	AMC 67977
BLUE JEEP #3	386	196	AMC 67978 -
BLUE JEEP (AMENDED)	817	294	AMC 67978
BLUE JEEP (AMENDED)	839	339	AMC 67978
BLUE JEEP #4	386	197	AMC 67979 -
BLUE JEEP (AMENDED)	817	297	AMC 67979
BLUE JEEP (AMENDED)	839	341	AMC 67979
BLUE JEEP #5	817	300	AMC 67980 -
BLUE JEEP #5 (AMENDED)	839	343	AMC 67980
BLUE JEEP #6	817	303	AMC 67981 -
BLUE JEEP #6 (AMENDED)	839	345	AMC 67981
BLUE JEEP #7	817	306	AMC 67982 -
BLUE JEEP #8	817	309	AMC 67983 -
BLUE JEEP #9	1418	176	AMC103278 -

PHOENIX, ARIZONA

1998 AUG 21 A 9: 06

RECEIVED
B.L.M. AZ STATE OFFICE

Located in Sections 35, Township 17 South, Range 25 East, Cochise County, Arizona.

VERIFIED

8/20/98

ENTERED INTO COMPUTER

AUG 24 1998

10
TES

EXHIBIT "A"

TO

AFFIDAVIT OF ASSESSMENT WORK

AND PROOF OF PERFORMANCE OF LABOR ON

UNPATENTED MINING CLAIMS

<u>Name of Claim</u>	<u>Location Notice Recorded</u>	<u>BLM Serial Number</u>
SAN RAMON #1	860510172	AMC 253699
SAN RAMON #2	860510173	AMC 253699
SAN RAMON #3	860510174	AMC 253700
SAN RAMON #4	860510174	AMC 253700
SAN RAMON #5	860510176	AMC 253700
SAN RAMON #6	860510177	AMC 253703

PHOENIX ARIZONA

1998 AUG 21 A 9:06

RECEIVED
B.L.M. AZ STATE OFFICE

Located in Section 5 and 6, Township 18 South, Range 25 East, Cochise County, Arizona.

ENTERED INTO COMPUTER

AUG 24 1998

VERIFIED

L 8/26/98

(6) 1/2

UNITED STATES
DEPARTMENT OF THE INTERIOR
BUREAU OF LAND MANAGEMENT

RECEIPT AND ACCOUNTING ADVICE

No. 2389514

SM/AZ

08/21/98

Subject: CLAIM MAINTENANCE FEE 1999 (34)

0 1 13

3,400.00 ✓

Applicant:

RALPH M. CARTNELL, ET AL
P. O. BOX 198
PEARCE, AZ 85625

CASH - CASH

Remitter:

Assignor:

LEASE MANAGEMENT DATA										
<input type="checkbox"/> NEW <input type="checkbox"/> UPDATE <input type="checkbox"/> PAYMENT										
ORIGINAL SERIAL NO.	ASG.	TYPE	ST.	CTY.	FUND SYMBOL			ACRES/UNITS	RATE	
AME 75820, ET AL										
AMOUNT	ANV. DATE	EXP. DATE	BILL CYC.	S/C	DISTRICT	NEXT BILL	MISC. DATA	U of M	ACTUAL UNITS	
ASSIGNMENT SERIAL NO.	ASG.	TYPE	ST.	CTY.	FUND SYMBOL			ACRES/UNITS	RATE	
AMOUNT	ANV. DATE	EXP. DATE	BILL CYC.	S/C	DISTRICT	NEXT BILL	MISC. DATA	U of M	ACTUAL UNITS	

APPLY REMITTANCE

ACTION	FUND SYMBOL	CTY.	AMOUNT
FILING FEE			
RENTAL			
UNEARNED			
REFUND			
TOTAL			
AMOUNT DUE			

Remarks:

BY:

DATE:

- Lease in Escrow?
- KGS?
- Auto Escalates?
- Auto Renew?

- Of Interest?
- Operating Rights?
- Operator
- Bond Filed?

FOR MMS USE ONLY

BILLEE		FOREST REFUGE
NUMBER		
OCS SECTION		
CODE		

Law Offices of Willoughby & Evans

67975
103278
SR

Stuart C. Willoughby (1923-1979)
J.R. Evans, III
Matt N. Clifford

Please reply to:
() Safford Office
516 Main Street
Safford, Arizona 85546

Safford: (520) 428-9100
Safford Fax: (520) 428-0480
Willcox: (520) 384-2279
Willcox Fax: (520) 384-2278

(✓) Willcox Office
Post Office Box 790
220 South Curtis Avenue
Willcox, Arizona 85644

August 6, 1996

Bureau of Land Management
3707 N. 7th St.
P.O. Box 16563
Phoenix, AZ 85011

Re: Blue Jeep, Blue Jeep (Amended), Brindle Steer Claims
Cochise County, Arizona

Gentlemen:

This office represents the owners of the above claims which have an interest in the ten (10) Blue Jeep, Blue Jeep (Amended) and Brindle Steer claims listed on the attached Exhibit "A".


The owners of the claims are Manuel Hernandez, J. R. Evans and Ralph Cartmell.

I'm enclosing a cashier's check in the amount of \$1,000.00 payable to the Bureau of Land Management, representing the mining claim maintenance fee for the year 1997.

After receipt of the enclosed check, please return one (1) copy of my enclosure letter with your BLM time and date stamp, to my attention, in the enclosed self-addressed and stamped envelope.

Should you require anything additional, please call me collect.

Very truly yours,



WILLOUGHBY & EVANS

JRE/tm

ENTERED IN COMPUTER

8-30-96 SR ELS

ARIZONA
STATE OFFICE
PHOENIX, ARIZONA

AUG 7 9 56 AM '96

RECEIVED
BUREAU OF
LAND MANAGEMENT

EXHIBIT "A"

TO

The following unpatented lode mining claims located in Section 35, Township 17 South, Range 25 East, of the G&SRB&M, Cochise County, Arizona, the location notices of which claims are record in the office of the Recorder of Cochise County and the Bureau of Land Management, serial numbers assigned to which claims are as follows:

RECEIVED
BUREAU OF
LAND MANAGEMENT
JUN 19 56 AM '96
ARIZONA
STATE OFFICE
PHOENIX, ARIZONA

UNPATENTED MINING CLAIMS

Name Of Claim	Location Notice Recorded		BLM Serial Number
	Book	Page	
BRINDLE STEER	119	404	
BRINDLE STEER (AMENDED)	817	312	AMC 67975
BLUE JEEP	119	366	AMC 67975
BLUE JEEP (AMENDED)	817	285	AMC 67976
BLUE JEEP (AMENDED)	839	335	AMC 67976
BLUE JEEP #2	386	195	AMC 67976
BLUE JEEP (AMENDED)	817	291	AMC 67977
BLUE JEEP (AMENDED)	839	337	AMC 67977
BLUE JEEP #3	386	196	AMC 67977
BLUE JEEP (AMENDED)	817	294	AMC 67978
BLUE JEEP (AMENDED)	839	339	AMC 67978
BLUE JEEP #4	386	197	AMC 67978
BLUE JEEP (AMENDED)	817	297	AMC 67979
BLUE JEEP (AMENDED)	839	341	AMC 67979
BLUE JEEP #5	817	300	AMC 67979
BLUE JEEP #5 (AMENDED)	839	343	AMC 67980
BLUE JEEP #6	817	303	AMC 67980
BLUE JEEP #6 (AMENDED)	839	345	AMC 67981
BLUE JEEP #7	817	306	AMC 67981
BLUE JEEP #8	817	309	AMC 67982
BLUE JEEP #9	1418	176	AMC 67983
			AMC103278

Located in section 35, Township 17 South, Range 25 East, Cochise County, Arizona.

10 claims

*10
JMS*

UNITED STATES
DEPARTMENT OF THE INTERIOR
BUREAU OF LAND MANAGEMENT

RECEIPT AND ACCOUNTING ADVICE

NO. **2228460**

TC/AZ

08/07/96

67975
10/2/98
04

Subject: CLAIM MAINTENANCE FEE 1997 (10)

2 8 13

1,000.00

Applicant:
WILLOUGHBY & EVANS
BOX 790
WILLCOX, AZ 85644

Remitter: SAME AS CK. #124058104
520-384-2279

Assignor:

LEASE MANAGEMENT DATA NEW UPDATE PAYMENT

ORIGINAL SERIAL NO.	ASG.	TYPE	ST.	CTY.	FUND SYMBOL	ACRES/UNITS	RATE
AMC 67975, ET AL							

AMOUNT	ANV. DATE	EXP. DATE	BILL CYC.	S/C	DISTRICT	NEXT BILL	MISC. DATA	U of M	ACTUAL UNITS

ASSIGNMENT SERIAL NO.	ASG.	TYPE	ST.	CTY.	FUND SYMBOL	ACRES/UNITS	RATE

AMOUNT	ANV. DATE	EXP. DATE	BILL CYC.	S/C	DISTRICT	NEXT BILL	MISC. DATA	U of M	ACTUAL UNITS

APPLY REMITTANCE

ACTION	FUND SYMBOL	CTY.	AMOUNT
FILING FEE			
RENTAL			
UNEARNED			
REFUND			
TOTAL			
AMOUNT DUE			

Remarks:

BY: _____ DATE: _____

Lease in Escrow?
 KGS?
 Auto Escalates?
 Auto Renew?

Of Interest?
 Operating Rights?
 Operator
 Bond Filed?

FOR MMS USE ONLY

BILLEE	FOREST REFUGE
NUMBER	
OCS SECTION	
CODE	

BLM Arizona State Office
P.O. Box 16563
Phoenix, AZ 85011

Attention: Public Service Section

To Whom It May Concern:

Please find attached a check in the amount of \$4,400 (Four thousand, four hundred dollars), as claim maintenance fee payment for 1996 for the following Load Mining Claims:

- Brindle Steer, Blue Jeep, Blue Jeep #2 through #9.
- San Ignacio #1 through #18.
- San Ramon #1 through #6.
- San Manuel #1, #6, #11, #12, #13, #14, #23, #24, #25, #26.

See Exhibit A attached for each group of Load Mining Claims.

Sincerely,

Ralph M Cartmell

Ralph M. Cartmell

ENTERED IN COMPUTER *AW*
1996 Maint Fee
10/5/95
E.S.

Ralph M. Cartmell
P.O. Box 146
Pearce, AZ 85625

David W. Cartmell
P.O. Box 146
Pearce, AZ 85625

Martha E. Cartmell
P.O. Box 146
Pearce, AZ 85625

Manuel R. Hernandez
P.O. Box 61
Pearce, AZ 85625

*44 claims total
44 x 100 = 4400.00
K.C.*

RECEIVED
BLM AZ STATE OFFICE
Aug 30 12 46 PM '95
PHOENIX, ARIZONA

67975
75620
253698
118871
103278
236958
E.S.

EXHIBIT "A"

TO

AFFIDAVIT OF ASSESSMENT WORK

AND PROOF OF PERFORMANCE OF LABOR ON

UNPATENTED MINING CLAIMS

<u>Name Of Claim</u>	<u>Location Notice Recorded</u>		<u>BLM Serial Number</u>
	<u>Book</u>	<u>Page</u>	
BRINDLE STEER	119	404	AMC 67975
BRINDLE STEER (AMENDED)	817	312	AMC 67975
BLUE JEEP	119	366	AMC 67976
BLUE JEEP (AMENDED)	817	285	AMC 67976
BLUE JEEP (AMENDED)	839	335	AMC 67976
BLUE JEEP #2	386	195	AMC 67977
BLUE JEEP (AMENDED)	817	291	AMC 67977
BLUE JEEP (AMENDED)	839	337	AMC 67977
BLUE JEEP #3	386	196	AMC 67978
BLUE JEEP (AMENDED)	817	294	AMC 67978
BLUE JEEP (AMENDED)	839	339	AMC 67978
BLUE JEEP #4	386	197	AMC 67979
BLUE JEEP (AMENDED)	817	297	AMC 67979
BLUE JEEP (AMENDED)	839	341	AMC 67979
BLUE JEEP #5	817	300	AMC 67980
BLUE JEEP #5 (AMENDED)	839	343	AMC 67980
BLUE JEEP #6	817	303	AMC 67981
BLUE JEEP #6 (AMENDED)	839	345	AMC 67981
BLUE JEEP #7	817	306	AMC 67982
BLUE JEEP #8	817	309	AMC 67983
BLUE JEEP #9	1418	176	AMC103278

Located in section 35, Township 17 South, Range 25 East, Cochise County, Arizona.

RECEIVED
BLM AZ STATE OFFICE
AUG 30 12 46 PM '95

10 Claims

EXHIBIT "A"

TO

AFFIDAVIT OF ASSESSMENT WORK

AND PROOF OF PERFORMANCE OF LABOR ON

UNPATENTED MINING CLAIMS

<u>Name of Claim</u>	<u>Location Notice</u> <u>Recorded</u>		<u>BLM</u>
	<u>Book</u>	<u>Page</u>	<u>Serial Number</u>
SAN IGNACIO #1	983	239	AMC 75620
SAN IGNACIO #2	983	240	AMC 75621
SAN IGNACIO #3	983	241	AMC 75622
SAN IGNACIO #4	983	242	AMC 75623
SAN IGNACIO #5	983	243	AMC 75624
SAN IGNACIO #6	983	244	AMC 75625
SAN IGNACIO #7	983	245	AMC 75626
SAN IGNACIO #8	983	246	AMC 75627
SAN IGNACIO #9	983	247	AMC 75628
SAN IGNACIO #10	983	248	AMC 75629
SAN IGNACIO #11	983	249	AMC 75630
SAN IGNACIO #12	983	250	AMC 75631
SAN IGNACIO #13	983	251	AMC 75632
SAN IGNACIO #14	983	252	AMC 75633
SAN IGNACIO #15	983	253	AMC 75634
SAN IGNACIO #16	983	254	AMC 75635
SAN IGNACIO #17	983	255	AMC 75636
SAN IGNACIO #18	983	256	AMC 75637

Located in Sections 33 and 34, Township 17 South, Range 25 East, Cochise County, Arizona.

RECEIVED
BLM, AZ STATE OFFICE
Aug 30 12 45 PM '95
PHOENIX, ARIZONA

18 claims

EXHIBIT "A"

TO

AFFIDAVIT OF ASSESSMENT WORK

AND PROOF OF PERFORMANCE OF LABOR ON

UNPATENTED MINING CLAIMS

<u>Name of Claim</u>	<u>Location Notice Recorded</u>	<u>BLM Serial Number</u>
SAN RAMON #1	860510172	AMC 253698
SAN RAMON #2	860510173	AMC 253699
SAN RAMON #3	860510174	AMC 253700
SAN RAMON #4	860510175	AMC 253701
SAN RAMON #5	860510176	AMC 253702
SAN RAMON #6	860510177	AMC 253703

Located in Section 5 and 6, Township 18 South, Range 25 East, Cochise County, Arizona.

RECEIVED
BLM AZ STATE OFFICE
AUG 30 12 46 PM '95
PHOENIX, ARIZONA

6 claims

EXHIBIT "A"

TO

AFFIDAVIT OF ASSESSMENT WORK

AND PROOF OF PERFORMANCE OF LABOR ON

UNPATENTED MINING CLAIMS

<u>Name of Claim.</u>	<u>Location Notice Recorded</u>		<u>BLM</u>
	<u>Book</u>	<u>Page</u>	<u>Serial Number</u>
SAN MANUEL # 01	1468	57	AMC 118871
SAN MANUEL # 06	1468	67	AMC 118876
SAN MANUEL # 11	1468	77	AMC 118881
SAN MANUEL # 12	1468	79	AMC 118882
SAN MANUEL # 13	1468	81	AMC 118883
SAN MANUEL # 14	1468	83	AMC 118884
SAN MANUEL # 23	1468	101	AMC 118893
SAN MANUEL # 24	1468	103	AMC 118894
SAN MANUEL # 25	1468	105	AMC 118895
SAN MANUEL # 26	1840	494	AMC 236958

Located in Section 1, Township 18 South, Range 25 East, Cochise County, Arizona.

RECEIVED
BLM AZ STATE OFFICE
AUG 30 12 46 PM '95
PHOENIX ARIZONA

10 claims

UNITED STATES
DEPARTMENT OF THE INTERIOR
BUREAU OF LAND MANAGEMENT

RECEIPT AND ACCOUNTING ADVICE

No. 2189594

RS/AZ

08/30/95

Subject: CLAIM MAINTENANCE FEE 1996 (44)

2 73 13

4,400.00

Applicant:

RALPH M. CARTMELL, ET AL
P.O. BOX 146
PEARCE, AZ 85625

SAME - CK #6889

Remitter: (520) 826-3564

Assignor:

LEASE MANAGEMENT DATA										
<input type="checkbox"/> NEW <input type="checkbox"/> UPDATE <input type="checkbox"/> PAYMENT										
ORIGINAL SERIAL NO.	ASG.	TYPE	ST.	CTY.	FUND SYMBOL			ACRES/UNITS	RATE	
AMC 67975, ET AL										
AMOUNT	ANV. DATE	EXP. DATE	BILL CYC.	S/C	DISTRICT	NEXT BILL	MISC. DATA	U of M	ACTUAL UNITS	
ASSIGNMENT SERIAL NO.	ASG.	TYPE	ST.	CTY.	FUND SYMBOL			ACRES/UNITS	RATE	
AMOUNT	ANV. DATE	EXP. DATE	BILL CYC.	S/C	DISTRICT	NEXT BILL	MISC. DATA	U of M	ACTUAL UNITS	

APPLY REMITTANCE			
ACTION	FUND SYMBOL	CTY.	AMOUNT
FILING FEE			
RENTAL			
UNEARNED			
REFUND			
TOTAL			
AMOUNT DUE			

Remarks:

67975-83 ✓ - 9
 103278 ✓ - 1
 75620-37 ✓ - 18
 253698-703 ✓ - 6
 118871 ✓ - 1
 118876 ✓ - 1
 118881-4 ✓ - 4
 118893-5 ✓ - 3
 236958 ✓ - 1

BY:

44

DATE:

Lease in Escrow?
 KGS? Of Interest?
 Auto Escalates? Operating Rights?
 Auto Renew? Operator
 Bond Filed?

FOR MMS USE ONLY		
BILLEE		FOREST REFUGE
NUMBER		
OCS SECTION		
CODE		

EXHIBIT "A"

TO

AFFIDAVIT OF ASSESSMENT WORK

AND PROOF OF PERFORMANCE OF LABOR ON

UNPATENTED MINING CLAIMS

236958
118871
253698
75620
AMC 67975
103278
OK
MB

Name Of Claim	Location Notice Recorded		BLM
	Book	Page	Serial Number
BRINDLE STEER	119	404	AMC 67975
BRINDLE STEER (AMENDED)	817	312	AMC 67975
BLUE JEEP	119	366	AMC 67976
BLUE JEEP (AMENDED)	817	285	AMC 67976
BLUE JEEP (AMENDED)	839	335	AMC 67976
BLUE JEEP #2	386	195	AMC 67977
BLUE JEEP (AMENDED)	817	291	AMC 67977
BLUE JEEP (AMENDED)	839	337	AMC 67977
BLUE JEEP #3	386	196	AMC 67978
BLUE JEEP (AMENDED)	817	294	AMC 67978
BLUE JEEP (AMENDED)	839	339	AMC 67978
BLUE JEEP #4	386	197	AMC 67979
BLUE JEEP (AMENDED)	817	297	AMC 67979
BLUE JEEP (AMENDED)	839	341	AMC 67979
BLUE JEEP #5	817	300	AMC 67980
BLUE JEEP #5 (AMENDED)	839	343	AMC 67980
BLUE JEEP #6	817	303	AMC 67981
BLUE JEEP #6 (AMENDED)	839	345	AMC 67981
BLUE JEEP #7	817	306	AMC 67982
BLUE JEEP #8	817	309	AMC 67983
BLUE JEEP #9	1418	176	AMC103278

Located in section 35, Township 17 South, Range 25 East, Cochise County, Arizona.

RECEIVED
BLM AZ STATE OFFICE
AUG 31 9 20 AM '94
PHOENIX, ARIZONA

ENTERED IN COMPUTER

10/17/00 2AM

95 maintenance fee

EXHIBIT "A"

TO

AFFIDAVIT OF ASSESSMENT WORK

AND PROOF OF PERFORMANCE OF LABOR ON

UNPATENTED MINING CLAIMS

<u>Name of Claim</u>	<u>Location Notice</u>		<u>BLM</u> <u>Serial Number</u>
	<u>Book</u>	<u>Page</u>	
SAN IGNACIO #1	983	239	AMC 75620
SAN IGNACIO #2	983	240	AMC 75621
SAN IGNACIO #3	983	241	AMC 75622
SAN IGNACIO #4	983	242	AMC 75623
SAN IGNACIO #5	983	243	AMC 75624
SAN IGNACIO #6	983	244	AMC 75625
SAN IGNACIO #7	983	245	AMC 75626
SAN IGNACIO #8	983	246	AMC 75627
SAN IGNACIO #9	983	247	AMC 75628
SAN IGNACIO #10	983	248	AMC 75629
SAN IGNACIO #11	983	249	AMC 75630
SAN IGNACIO #12	983	250	AMC 75631
SAN IGNACIO #13	983	251	AMC 75632
SAN IGNACIO #14	983	252	AMC 75633
SAN IGNACIO #15	983	253	AMC 75634
SAN IGNACIO #16	983	254	AMC 75635
SAN IGNACIO #17	983	255	AMC 75636
SAN IGNACIO #18	983	256	AMC 75637

Located in Sections 33 and 34, Township 17 South, Range 25 East, Cochise County, Arizona.

RECEIVED
BLM, AZ STATE OFFICE
AUG 31 9 20 AM '94
PHOENIX, ARIZONA

ENTERED IN COMPUTER

95 maintenance fee

EXHIBIT "A"

TO

AFFIDAVIT OF ASSESSMENT WORK

AND PROOF OF PERFORMANCE OF LABOR ON

UNPATENTED MINING CLAIMS

<u>Name of Claim</u>	<u>Location Notice Recorded</u>	<u>BLM Serial Number</u>
SAN RAMON #1	860510172	AMC 253698
SAN RAMON #2	860510173	AMC 253699
SAN RAMON #3	860510174	AMC 253700
SAN RAMON #4	860510175	AMC 253701
SAN RAMON #5	860510176	AMC 253702
SAN RAMON #6	860510177	AMC 253703

Located in Section 5 and 6, Township 18 South, Range 25 East, Cochise County, Arizona.

RECEIVED
B.L.M. AZ STATE OFFICE
Aug 31 9 20 AM '94
PHOENIX, ARIZONA

ENTERED IN COMPUTER

95 maintenance fee

*AMC 253698
CR*

EXHIBIT "A"

TO

*AMC 118871
236958*

AFFIDAVIT OF ASSESSMENT WORK

AND PROOF OF PERFORMANCE OF LABOR ON

UNPATENTED MINING CLAIMS

<u>Name of Claim</u>	<u>Location Notice Recorded</u>		<u>BLM</u>
	<u>Book</u>	<u>Page</u>	<u>Serial Number</u>
SAN MANUEL # 01	1468	57	AMC 118871
SAN MANUEL # 06	1468	67	AMC 118876
SAN MANUEL # 11	1468	77	AMC 118881
SAN MANUEL # 12	1468	79	AMC 118882
SAN MANUEL # 13	1468	81	AMC 118883
SAN MANUEL # 14	1468	83	AMC 118884
SAN MANUEL # 23	1468	101	AMC 118893
SAN MANUEL # 24	1468	103	AMC 118894
SAN MANUEL # 25	1468	105	AMC 118895
SAN MANUEL # 26	1840	494	AMC 236958

Located in Section 1, Township 18 South, Range 25 East, Cochise County, Arizona.

RECEIVED
BLM, AZ STATE OFFICE
AUG 31 9 20 AM '94
PHOENIX, ARIZONA

ENTERED IN COMPUTER

95 maintenance fee

Pearce, AZ August 30th, 1994

BLM AZ STATE OFFICE
P.O. BOX 16563
Phoenix, AZ 85011

ATTENTION : PUBLIC SERVICE SECTION

Dear Ladies and Gentlemen,

Please find attached a check in the amount of \$4,400 (Four Thousand Four Hundred dollars), as rent payment for 1995 for the following Load Mining Claims:

- Brindle Steer, Blue Jeep, Blue Jeep #2 through #9.
- San Ignacio #1 through #18.
- San Ramon #1 through # 6.
- San Manuel #1, #6, #11, #12, #13, #14, #23, #24, #25, #26.

See exhibit A attached for each group of Load Mining Claims.

Sincerely,

Ralph M Cartmell

RALPH M. CARTMELL
P.O. BOX 146
Pearce, AZ 85625

J R EVANS
220 S. Curtis Ave.
Willcox, AZ 85643

L.E. HARRIS
1129 14th St.
Douglas, AZ 85607

MANUEL R. HERNANDEZ
P.O. BOX 61
Pearce, AZ 85625

RECEIVED
BLM AZ STATE OFFICE
AUG 31 9 20 AM '94
PHOENIX, ARIZONA

UNITED STATES
DEPARTMENT OF THE INTERIOR
BUREAU OF LAND MANAGEMENT

RECEIPT AND ACCOUNTING ADVICE

NO. 2024954 04

Subject: CLAIM MAINTENANCE FEE 1995 (44) 2 8 13 08/31/94
 Applicant: RALPH M. CARTMELL
 BOX 146
 PEARCE AZ. 85625

Remitter: SAME CK. # 6375
 826-3564

Assignor:

LEASE MANAGEMENT DATA										<input type="checkbox"/> NEW	<input type="checkbox"/> UPDATE	<input type="checkbox"/> PAYMENT
ORIGINAL SERIAL NO.	ASG.	TYPE	ST.	CTY.	FUND SYMBOL			ACRES/UNITS	RATE			
AMC 67975, ET AL.												
AMOUNT	ANV. DATE	EXP. DATE	BILL CYC.	S/C	DISTRICT	NEXT BILL	MISC. DATA	U of M	ACTUAL UNITS			
ASSIGNMENT SERIAL NO.	ASG.	TYPE	ST.	CTY.	FUND SYMBOL			ACRES/UNITS	RATE			
AMOUNT	ANV. DATE	EXP. DATE	BILL CYC.	S/C	DISTRICT	NEXT BILL	MISC. DATA	U of M	ACTUAL UNITS			

APPLY REMITTANCE			
ACTION	FUND SYMBOL	CTY.	AMOUNT
FILING FEE			
RENTAL			
UNEARNED			
REFUND			
TOTAL			
AMOUNT DUE			

Remarks:
 67975-83
 103278
 75620-37
 253698-703
 118871
 118876
 118881-84
 118893-95
 BY: 236958
 DATE: 47

Lease in Escrow?
 KGS?
 Auto Escalates?
 Auto Renew?

Of Interest?
 Operating Rights?
 Operator
 Bond Filed?

FOR MMS USE ONLY

BILLEE	FOREST REFUGE
NUMBER	
OCS SECTION	
CODE	

67986

103278

75602

253698

236958

118871

SR

4i

2-4-94

Pearce, AZ August 30, 1993

**BLM AZ State office
P.O. Box 16563
Phoenix, AZ 85011**

ATTENTION : PUBLIC SERVICE SECTION

Dear Ladies and Gentlemen,

Please find attached a check in the amount of \$8,800 (Eight Thousand Eight Hundred dollars), as rent payment for 1993 and 1994 for the following Load Mining Claims:

- Brindle Steer, Blue Jeep, Blue Jeep #2 through #9.
- San Ignacio #1 through #18.
- San Ramon #1 through # 6.
- San Manuel #1,#6,#11,#12,#13,#14,#23,#24,#25,#26.

See exhibit A attached for each group of Load Mining Claims.

Sincerely,

Ralph M Cartmell

RALPH M. CARTMELL
P.O. Box 146
Pearce, AZ 85625

93 + 94
ENTERED IN COMPUTER

10-18-93 SRms

RECEIVED
BLM AZ STATE OFFICE
AUG 30 10 03 AM '93
PHOENIX, ARIZONA

44

EXHIBIT "A"

to

AFFIDAVIT OF ASSESSMENT WORK
AND PROOF OF PERFORMANCE OF LABOR ON
UNPATENTED MINING CLAIMS

Name of Claim	Location Notice Recorded		BLM Serial Number
	Book	Page	
BRINDLE STEER ✓	119	404	AMC 67975 ✓
BRINDLE STEER (AMENDED)	817	312	AMC 67975
BLUE JEEP ✓	119	366	AMC 67976 ✓
BLUE JEEP (AMENDED)	817	285	AMC 67976
BLUE JEEP (AMENDED)	839	335	AMC 67976
BLUE JEEP #2 ✓	386	195	AMC 67977 ✓
BLUE JEEP (AMENDED)	817	291	AMC 67977
BLUE JEEP (AMENDED)	839	337	AMC 67977
BLUE JEEP #3 ✓	386	196	AMC 67978 ✓
BLUE JEEP (AMENDED)	817	294	AMC 67978
BLUE JEEP (AMENDED)	839	339	AMC 67978
BLUE JEEP #4 ✓	386	197	AMC 67979 ✓
BLUE JEEP (AMENDED)	817	297	AMC 67979
BLUE JEEP (AMENDED)	839	341	AMC 67979
BLUE JEEP #5 ✓	817	300	AMC 67980 ✓
BLUE JEEP #5 (AMENDED)	839	343	AMC 67980
BLUE JEEP #6 ✓	817	303	AMC 67981 ✓
BLUE JEEP #6 (AMENDED)	839	345	AMC 67981
BLUE JEEP #7	817	306	AMC 67982 ✓
BLUE JEEP #8	817	309	AMC 67983 ✓
BLUE JEEP #9 ✓	1418	176	AMC103278 ✓

Located in section 35, Township 17 South, Range 25 East, Cochise County, Arizona.

RECEIVED
 BLM AZ STATE OFFICE
 AUG 30 10 03 AM '93
 PHOENIX, ARIZONA

Handwritten notes and signatures:
 (10) [Signature]
 TOTAL [Signature]
 AA [Signature]
 AA x 200 = 880

EXHIBIT "A"

To

AFFIDAVIT OF ASSESSMENT WORK
AND PROOF OF PERFORMANCE OF LABOR ON
UNPATENTED MINING CLAIMS

<u>Name of Claim</u>	<u>Location Notice</u>		<u>BLM</u> <u>Serial Number</u>
	<u>Book</u>	<u>Page</u>	
SAN IGNACIO #1	983	239	AMC 75620
SAN IGNACIO #2	983	240	AMC 75621
SAN IGNACIO #3	983	241	AMC 75622
SAN IGNACIO #4	983	242	AMC 75623
SAN IGNACIO #5	983	243	AMC 75624
SAN IGNACIO #6	983	244	AMC 75625
SAN IGNACIO #7	983	245	AMC 75626
SAN IGNACIO #8	983	246	AMC 75627
SAN IGNACIO #9	983	247	AMC 75628
SAN IGNACIO #10	983	248	AMC 75629
SAN IGNACIO #11	983	249	AMC 75630
SAN IGNACIO #12	983	250	AMC 75631
SAN IGNACIO #13	983	251	AMC 75632
SAN IGNACIO #14	983	252	AMC 75633
SAN IGNACIO #15	983	253	AMC 75634
SAN IGNACIO #16	983	254	AMC 75635
SAN IGNACIO #17	983	255	AMC 75636
SAN IGNACIO #18	983	256	AMC 75637

Located in Sections 33 and 34, Township 17 South, Range 25 East, Cochise County, Arizona.

RECEIVED
BLM AZ STATE OFFICE
AUG 30 10 03 AM '93
PHOENIX, ARIZONA

EXHIBIT "A"

To

AFFIDAVIT OF ASSESSMENT WORK
AND PROOF OF PERFORMANCE OF LABOR ON
UNPATENTED MINING CLAIMS

<u>Name of Claim</u>	<u>Location Notice Recorded</u>	<u>BLM Serial Number</u>
SAN RAMON #1	860510172	AMC 253698
SAN RAMON #2	860510173	AMC 253699
SAN RAMON #3	860510174	AMC 253700
SAN RAMON #4	860510175	AMC 253701
SAN RAMON #5	860510176	AMC 253702
SAN RAMON #6	860510177	AMC 253703

Located in section 5 and 6, Township 18 South, Range 25 East, Cochise County, Arizona.

RECEIVED
BLM AZ STATE OFFICE
AUG 30 10 03 AM '93
PHOENIX, ARIZONA

✓

EXHIBIT "A"

to

AFFIDAVIT OF ASSESSMENT WORK
AND PROOF OF PERFORMANCE OF LABOR ON
UNPATENTED MINING CLAIMS

<u>Name of Claim</u>	<u>Location Notice Recorded</u>		<u>BLM</u>
	<u>Book</u>	<u>Page</u>	<u>Serial Number</u>
SAN MANUEL #1 ✓	1468	57	AMC 118871 ✓
SAN MANUEL #6 ✓	1468	67	AMC 118876 ✓
SAN MANUEL #11)	1468	77	AMC 118881)
SAN MANUEL #12)	1468	79	AMC 118882)
SAN MANUEL #13)	1468	81	AMC 118883)
SAN MANUEL #14)	1468	83	AMC 118884)
SAN MANUEL #23)	1468	101	AMC 118893)
SAN MANUEL #24)	1468	103	AMC 118894)
SAN MANUEL #25 ✓	1468	105	AMC 118895 ✓
SAN MANUEL #26 ✓	1840	494	AMC 236958 ✓

Located in Section 1, Township 18 South, Range 25 East, Cochise County, Arizona.

RECEIVED
BLM AZ STATE OFFICE
AUG 30 10 03 AM '93
PHOENIX, ARIZONA

16

UNITED STATES
DEPARTMENT OF THE INTERIOR
BUREAU OF LAND MANAGEMENT

RECEIPT AND ACCOUNTING ADVICE

No. 2044835

RS/AZ

08/30/93

Subject: CLAIM RENTAL FEE 1993 & 1994 (44)

2 27 13

8,800.00

Applicant:

RALPH CARTMELL
P.O. BOX 146
PEARCE, AZ 85625

SAME - CK #5870

Remitter: 826-3564

Assignor:

LEASE MANAGEMENT DATA NEW UPDATE PAYMENT

ORIGINAL SERIAL NO.	ASG.	TYPE	ST.	CTY.	FUND SYMBOL	ACRES/UNITS	RATE
AMC 67975, ET AL							

AMOUNT	ANV. DATE	EXP. DATE	BILL CYC.	S/C	DISTRICT	NEXT BILL	MISC. DATA	U of M	ACTUAL UNITS

ASSIGNMENT SERIAL NO.	ASG.	TYPE	ST.	CTY.	FUND SYMBOL	ACRES/UNITS	RATE

AMOUNT	ANV. DATE	EXP. DATE	BILL CYC.	S/C	DISTRICT	NEXT BILL	MISC. DATA	U of M	ACTUAL UNITS

APPLY REMITTANCE

ACTION	FUND SYMBOL	CTY.	AMOUNT
FILING FEE			
RENTAL			
UNEARNED			
REFUND			
TOTAL			
AMOUNT DUE			

Remarks:

BY:

DATE:

- Lease in Escrow?
- KGS?
- Auto Escalates?
- Auto Renew?

- Of Interest?
- Operating Rights?
- Operator
- Bond Filed?

FOR MMS USE ONLY

BILLEE	FOREST REFUGE
NUMBER	
OCS SECTION	
CODE	

**AFFIDAVIT OF
PERFORMANCE OF
ANNUAL ASSESSMENT WORK**
MN-2 © LawForms 3-80

7995 SEP 14 1992 1P
550-3
103278 SP

Effective Date <u>Sept. 14, 1992</u>	County and State <u>Cochise, Arizona</u>
FIANT (Name, Address, and Zip Code) <u>Ralph M Cartmell</u> <u>P.O. Box 146</u> <u>Pearce, AZ, 85625</u>	OWNERS OF MINING CLAIM (Names, Addresses, and Zip Codes) <u>Ralph M Cartmell</u> <u>P.O. Box 146 - Pearce, AZ, 85625</u> <u>L.E. Harris - 1129 - 14th Street Douglas, AZ, 85607</u> <u>J.R. Evans - 220 S Curtis Av,</u> <u>Willcox, AZ, 85643</u>

Mining Claim (Name, Number, and Mining District) <u>Grindle Spur, Blue Jay and Blue Jay #2 through #9</u> <u>Pearce Mining District</u>	Period of Time Covered by this Affidavit (give dates) <u>Between the 1st day of September 1991 and the 31st day of August 1992</u>
---	---

Recording and Filing Information:
The Location Notice of this Mining Claim is recorded at Docket _____, Page (SEE EXHIBIT "A")
Mining District, in the Office of the County Recorder of COCHISE County, Arizona.
The Location Notice is also filed under filing serial number (SEE EXHIBIT "A") with the proper BLM office Located in PHOENIX in the State of ARIZONA.

IN ACCORDANCE TO ARS §27-208 and 43-CFR 3833.2 Affiant States:

1. Affiant is a citizen of the United States, is over 18 years of age, resides at the above address and is personally acquainted with the above described mining claim.
2. During the period of time stated above, at least \$ 1000.00 worth of work and improvements were done and performed upon Mining Claim not including the location work of the claim.
3. The work and improvements were made by and at the expense of the above named Owner of Mining Claim for the purposes of complying with the laws of the United States pertaining to assessment or annual work.
4. The following persons were employed by Owner of Mining Claim and labored upon Mining Claim and did the work and improvements:
David W Cartmell, Martha E Cartmell, Ralph H Cartmell and Ralph M Cartmell
P.O. Box 146 - Pearce, AZ, 85625
Manuel R Hernandez
P.O. Box 41 - Pearce, AZ, 85625
5. The following work was performed on Mining Claim:
Maintaining claim Markers, Fencing Holes, Maintaining Fences, Putting up signs, Maintaining signs, Road Work With Tractor and by Hand. Drilling 3 1/2 inch Holes. Taking samples and checking samples. Digging sample trenches and Exploratory Holes.

RECEIVED
BLM ARIZONA
PHOENIX, ARIZONA
DEC 21 '92

Ralph M Cartmell
Signatures of Affiant

STATE OF: <u>ARIZONA</u>	Verification. On this date, before me, a Notary Public, personally appeared: <u>Ralph M. Cartmell</u> who, being duly sworn upon oath, stated that he had read this document and knows of his own knowledge that the facts stated within are true and correct, except for those matters based on information which he believes to be true.	Signature of Notary Public: <u>John J. Rhoads</u>
COUNTY OF: <u>COCHISE</u>		Notary Expiration Date: My Commission Expires Apr. 20, 1993
Date of Verification <u>9/14/92</u>		

INSTRUCTIONS: Record in Office of County Recorder for County where claim is located before December 31 and file with proper BLM office before December 30 each year.

This instrument was recorded or filed at the request of:

920921935
The recording official is directed to return this instrument or a copy thereof to the above person.

CERTIFICATE OF RECORDATION OR FILING	
I certify that the instrument page of this instrument	FEE # <u>920921935</u>
	OFFICIAL RECORDS
REQUEST OF <u>CARTMELL, RALPH</u>	DATE <u>09/14/92</u> HOUR <u>1</u>
	My Commission Expires Apr. 20, 1993
Official: <u>CHRISTINE RHODES-RECORDER</u>	FEE : <u>14.00</u> PAGES : <u>2</u>

EXHIBIT "A"
TO
AFFIDVIT OF ASSESSMENT WORK
AND PROOF OF PERFORMANCE OF LABOR ON
UNPATENTED MINING CLAIMS

NAME OF CLAIM	LOCATION NOTICE RECORDED		BLM SERIAL NUMBER
	Book	PAGE	
BRINDLE STEER ✓	119	404	AMC 67975
BRINDLE STEER (AMENDED)	817	312	
BLUE JEEP ✓	119	366	AMC 67976
BLUE JEEP (AMENDED)	817	285	
BLUE JEEP (AMENDED)	839	335	AMC 67977
BLUE JEEP #2 ✓	386	195	
BLUE JEEP (AMENDED)	817	291	AMC 67977
BLUE JEEP (AMENDED)	839	337	
BLUE JEEP #3 ✓	386	196	AMC 67978
BLUE JEEP (AMENDED)	817	294	
BLUE JEEP (AMENDED)	839	339	AMC 67979
BLUE JEEP #4 ✓	386	197	
BLUE JEEP (AMENDED)	817	297	AMC 67979
BLUE JEEP (AMENDED)	839	341	
BLUE JEEP #5 ✓	817	300	AMC 67980
BLUE JEEP #5 (AMENDED)	839	343	
BLUE JEEP #6 ✓	817	303	AMC 67981
BLUE JEEP #6 (AMENDED)	839	345	
BLUE JEEP #7 ✓	817	306	AMC 67982
BLUE JEEP #8 ✓	817	309	AMC 67983
BLUE JEEP #9 ✓	1418	176	AMC 103278 ✓

LOCATED IN SECTION 35, TOWNSHIP 17 SOUTH, RANGE 25 EAST,
COCHISE COUNTY, ARIZONA.

9:00 AM
PHOENIX, ARIZONA

Dec 21 '92

RECEIVED
BLM AZ STATE OFFICE

67975
103278
RECEIVED
DEC 23 1991
PHOENIX, ARIZONA

RECORDING REQUESTED BY
(Mail Recording To:)

Westland Minerals Exploration Company
410 Seventeenth St., Suite 2450
Denver, Colorado 80202

(Space Above This Line For Recorder's Use)

AFFIDAVIT OF PERFORMANCE OF ANNUAL WORK (ARIZONA)

STATE OF COLORADO..)
)ss.
COUNTY OF DENVER...)

I, Mark A. Arnold, Exploration Manager for Westland Minerals Exploration Company, a Colorado Corporation, who, being duly sworn, say:

My current address is 410 Seventeenth Street, Suite 2450, Denver, Colorado 80202. I depose and say that I am a citizen of the United States, more than eighteen years of age, and that all of the facts set forth in this affidavit are true and correct according to the best of my knowledge, information, and belief:

1. That I am personally acquainted with the mining claims named in Exhibit A attached hereto, those claims being situated in the Turquoise (Pearce) Mining District, Cochise County, Arizona, the Gila and Salt River Base and Meridian;
2. Between the dates of September 2, 1990 and September 1, 1991 at least \$1,000.00 worth of work and improvements were done and performed upon these claims not including location work;
3. That the work and improvements were made by and at the expense of Westland Minerals Exploration Company, Lessee, under an agreement with the below listed owner(s) of the properties for the purpose of complying with the laws of the United States pertaining to assessments or annual work:
 - 1) Ralph Cartmel, L.E. Harris, and J.R. Evans, P.O. Box 146 Pearce Arizona, claim owners.
4. Exhibit B lists the individuals and companies who were employed to perform the work and improvements alleged herein.
5. Type of labor and improvements performed were repair of existing underground mine workings, surface and underground sampling, geologic mapping, replacing missing and damaged claim posts and location monuments.

Dated 12/12/91 Mark A. Arnold
Mark A. Arnold, Exploration Manager
Westland Minerals Exploration Co.

SUBSCRIBED AND SWORN TO before me, a Notary Public, this 12th day of December, 1991, by Mark A. Arnold, Exploration Manager.

MY COMMISSION EXPIRES

Carla L. Seeliger
NOTARY PUBLIC

10/14/95

RECEIVED
BLM AZ STATE OFFICE
DEC 23 1981
SECTION 35
PROGRAM

EXHIBIT A

<u>Name of Claim</u>	<u>Location Book</u>	<u>Notice Recorded Page</u>	<u>BLM Serial Number</u>
Blue Jeep Mining Claim	119	366	
Blue Jeep (Amended)	817	285	
Blue Jeep (Amended)	839	335	A MC 67976
Blue Jeep Mining Claim #2	386	195	
Blue Jeep #2 (Amended)	817	291	
Blue Jeep #2 (Amended)	839	337	A MC 67977
Blue Jeep Mining Claim #3	386	196	
Blue Jeep #3 (Amended)	817	294	
Blue Jeep #3 (Amended)	839	339	A MC 67978
Blue Jeep Mining Claim #4	386	197	
Blue Jeep #4 (Amended)	817	297	
Blue Jeep #4 (Amended)	839	341	A MC 67979
Blue Jeep #5	817	300	
Blue Jeep #5 (Amended)	839	343	A MC 67980
Blue Jeep #6	817	303	
Blue Jeep #6 (Amended)	839	345	A MC 67981
Blue Jeep #7	817	306	A MC 67982
Blue Jeep #8	817	309	A MC 67983
Brindle Steer	119	404	
Brindle Steer (Amended)	817	312	A MC 67975
Blue Jeep #9	1418	176	A MC 103278

Located in Section 35, Township 17 South, Range 25 East, Cochise County, Arizona.

EXHIBIT B

James R. Martin
410 17th Street, Suite 2450
Denver, CO 80202
(303) 534-6080

Ross R. Grunwald
410 17th Street, Suite 2450
Denver, CO 80202
(303) 534-6080

Mark A. Arnold
410 17th Street, Suite 2450
Denver, CO 80202
(303) 534-6080

Manuel Hernandez
P.O. Box 61
Pearce, AZ 85625
(602) 826-3634

Skyline Labs, Inc
1775 W. Sahuaro Dr.
P.O. Box 50106
Tucson, AZ 85703
(602) 622-4836

9601
PHOENIX, ARIZONA

Dec 23 '91

RECEIVED
BLM, AZ STATE OFFICE



Westland
Minerals Exploration Co.

410 Seventeenth Street
Suite 2450
Denver, CO 80202
Tel: (303) 534-6080
Fax: (303) 534-7618

December 20, 1991

Bureau of Land Management
Arizona State Office
P.O. Box 16563
Phoenix, AZ 89011

RE: Affidavit of Performance of Annual Assessment Work 1991

Ladies and Gentlemen:

Enclosed please find a check in the amount of \$110.00 for the filing fee for the enclosed Affidavit of Performance of Annual Work dated December, 1991. Please file accordingly and return the recorded original copy in the stamped, self-addressed envelope to Westland Minerals Exploration Company.

Thank you for your cooperation. If you have any questions, please do not hesitate to call. I can be reached at Westland's home office at 303-534-6080.

Sincerely,

Westland Minerals Exploration Co.

Mark A. Arnold
Exploration Manager

MA/ma
Encl.

5800
PHOENIX, ARIZONA

Dec 23 '91

RECEIVED
BLM, AZ STATE OFFICE

**AFFIDAVIT OF
PERFORMANCE OF
ANNUAL ASSESSMENT WORK**

MN-2 © LawForms 3-80

DEC 17 1991 2 PM 0
54
67975
103278

Effective Date August 29, 1991	County and State Cochise County, Arizona
Affiant (Name, Address, and Zip Code) Manuel Hernandez P. O. Box 61 Pearce, AZ 85625	OWNERS OF MINING CLAIM (Names, Addresses, and Zip Codes) Manuel Hernandez P. O. Box 61 Pearce, AZ 85625
Mining Claim (Name, Number, and Mining District) Brindle Steer, Blue Jeep and Blue Jeep #2 through #9	Period of Time Covered by this Affidavit (give dates) Between the 1st day of September, 1990 and the 29th day of August, 1991

RECEIVED
BLM AZ STATE OFFICE
PHOENIX, ARIZONA
DEC 16 11 27 AM '91

Recording and Filing Information

The Location Notice of this Mining Claim is recorded at Docket _____, Page See Exhibit "A", Mining District, in the Office of the County Recorder of Cochise County, Arizona.

The Location Notice is also filed under filing serial number See Exhibit "A" with the proper BLM office Located in _____ in the State of _____.

IN PURSUANT TO ARS §27-208 and 43-CFR 3833.2 Affiant States:

1. Affiant is a citizen of the United States, is over 18 years of age, resides at the above address and is personally acquainted with the above described mining claim.

2. During the period of time stated above, at least \$ 1,000.00 worth of work and improvements were done and performed upon Mining Claim not including the location work of the claim.

3. The work and improvements were made by and at the expense of the above named Owner of Mining Claim for the purposes of complying with the laws of the United States pertaining to assessment or annual work.

4. The following persons were employed by Owner of Mining Claim and labored upon Mining Claim and did the work and improvements:

David Cartmell, Ralph H. Cartmell and Ralph M. Cartmell

5. The following work was performed on Mining Claim:

Maintaining of Claim Markers, Road Work, Fencing Holes, Drilling 3 1/2" holes, taking samples, checking samples, putting up signs, maintaining signs.



Manuel Hernandez

Signatures of Affiant

STATE OF: ARIZONA	Verification. On this date, before me, a Notary Public, personally appeared: Manuel Hernandez	Signature of Notary Public: <i>Lucie J. Mills</i>
COUNTY OF: Cochise		Notary Expiration Date: January 8, 1995
Date of Verification December 17, 1991	who, being duly sworn upon oath, stated that he had read this document and knows of his own knowledge that the facts stated within are true and correct, except for those matters based on information which he believes to be true.	

INSTRUCTIONS: Record in Office of County Recorder for County where claim is located before December 31 and file with proper BLM office before December 30 each year.

This instrument was recorded or filed at the request of:

CERTIFICATE OF RECORDATION OR FILING

I certify that this instrument was filed or recorded on the date, at the time, in the docket, beginning with the page number, and with the fee number and file number stamped in the top space of this instrument. If the instrument is of multiple pages, the docket and page set forth represent the first page of that instrument and that instrument extends through Docket _____ Page _____.

The recording official is directed to return this instrument or a copy thereof to the above person.

Official Certifying Recordation	Deputy
---------------------------------	--------

911 225 315
911 225 315



EXHIBIT "A"

To

AFFIDVIT OF ASSESSMENT WORK
AND PROOF OF PERFORMANCE OF LABOR ON
UNPATENTED MINING CLAIMS

NAME OF CLAIM	LOCATION NOTICE RECORDED		BLM SERIAL NUMBER
	Book	PAGE	
RINDLE STEER ✓	119	404	
RINDLE STEER (AMENDED)	817	312	AMC 67975 ✓
LVE JEEP ✓	119	366	
LVE JEEP (AMENDED)	817	285	
LVE JEEP (AMENDED)	839	335	AMC 67976 ✓
LVE JEEP #2 ✓	386	195	
LVE JEEP (AMENDED)	817	291	
LVE JEEP (AMENDED)	839	337	AMC 67977 ✓
LVE JEEP #3 ✓	386	196	
LVE JEEP (AMENDED)	817	294	
LVE JEEP (AMENDED)	839	339	AMC 67978 ✓
LVE JEEP #4 ✓	386	197	
LVE JEEP (AMENDED)	817	297	
LVE JEEP (AMENDED)	839	341	AMC 67979 ✓
LVE JEEP #5 ✓	817	300	
LVE JEEP #5 (AMENDED)	839	343	AMC 67980 ✓
LVE JEEP #6 ✓	817	303	
LVE JEEP #6 (AMENDED)	839	345	AMC 67981 ✓
LVE JEEP #7 ✓	817	306	AMC 67982 ✓
LVE JEEP #8 ✓	817	309	AMC 67983 ✓
LVE JEEP #9 ✓	1418	176	AMC 103278 ✓

LOCATED IN SECTION 35, TOWNSHIP 17 SOUTH, RANGE 25 EAST,
COCHISE COUNTY, ARIZONA.



FEE # 911225315
OFFICIAL RECORDS
COCHISE COUNTY
DATE 12/17/91 HOUR 2

REQUEST OF
HERNANDEZ, MANUEL
CHRISTINE RHODES-RECORDER
FEE : 14.00 PAGES : 2

RECEIVED
BLM AZ STATE OFFICE
Dec 16 11 27 AM '91
PHOENIX, ARIZONA

911225315

UNITED STATES
DEPARTMENT OF THE INTERIOR
BUREAU OF LAND MANAGEMENT

RECEIPT AND ACCOUNTING ADVICE

NO. 1718282 04

RS/AZ 12/18/91

Subject: AFFIDAVIT OF ASSESSMENT WORK (28) ✓ 2 21 12 140.00

Applicant:
MANUEL HERNANDEZ
P.O. BOX 61
PEARCE, AZ 85625

Remitter: SAME - CHECK 3978

ok

Assignor:

LEASE MANAGEMENT DATA								<input type="checkbox"/> NEW	<input type="checkbox"/> UPDATE	<input type="checkbox"/> PAYMENT
ORIGINAL SERIAL NO.	ASG.	TYPE	ST.	CTY.	FUND SYMBOL			ACRES/UNITS	RATE	
AMC 67975, ET AL										

AMOUNT	ANV. DATE	EXP. DATE	BILL CYC.	S/C	DISTRICT	NEXT BILL	MISC. DATA	U of M	ACTUAL UNITS

ASSIGNMENT SERIAL NO.	ASG.	TYPE	ST.	CTY.	FUND SYMBOL			ACRES/UNITS	RATE

AMOUNT	ANV. DATE	EXP. DATE	BILL CYC.	S/C	DISTRICT	NEXT BILL	MISC. DATA	U of M	ACTUAL UNITS

APPLY REMITTANCE			
ACTION	FUND SYMBOL	CTY.	AMOUNT
FILING FEE			
RENTAL			
UNEARNED			
REFUND			
TOTAL			
AMOUNT DUE			

Remarks:
ACK PLS

BY: _____ DATE: _____

- Lease in Escrow?
- KGS? Of Interest?
- Auto Escalates? Operating Rights?
- Auto Renew? Operator
- Bond Filed?

FOR MMS USE ONLY		
BILLEE	NUMBER	FOREST REFUGE
OCS SECTION		
CODE		

CASE FOLDER COPY

AUG 31 1989 10 AM H
5.00 ?

67975
103278

AFFIDAVIT OF PERFORMANCE OF ANNUAL ASSESSMENT WORK

MN-2 © LawForms 3-80

Effective Date <u>August 30, 1989</u>	County and State <u>Cochise, Arizona</u>
AFFIANT (Name, Address, and Zip Code) <u>Ralph M Cartmell</u> <u>P.O. Box 146</u> <u>Pearce, Ariz. 85625</u>	OWNERS OF MINING CLAIM (Names, Addresses, and Zip Codes) <u>R.M. Cartmell</u> <u>L.E. Harris</u> <u>P.O. Box 146</u> <u>1129 14th Street</u> <u>Pearce, Ariz. 85625</u> <u>Douglas, Ariz. 85625</u> <u>Manuel R. Hernandez</u> <u>P.O. Box 61</u> <u>Pearce, Ariz. 85625</u>
Mining Claim (Name, Number, and Mining District) <u>Blue Jeep, Blue Jeep #2 through #9</u> <u>and Brindle Steer</u> <u>Pearce Mining District</u>	Period of Time Covered by this Affidavit (give dates) <u>Between the 1st day of September 1988 and</u> <u>the 30th Day of August 1989.</u>

Recording and Filing Information
The Location Notice of this Mining Claim is recorded at Docket _____, Page (SEE EXHIBIT "A")
Mining District, in the Office of the County Recorder of Cochise County, Arizona.
The Location Notice is also filed under filing serial number (SEE EXHIBIT "A") with the proper BLM office located in Phoenix in the State of Arizona.

PURSUANT TO ARS §27-208 and 43-CFR 3833.2 Affiant States:

1. Affiant is a citizen of the United States, is over 18 years of age, resides at the above address and is personally acquainted with the above described mining claim.
2. During the period of time stated above, at least \$ 1000.00 worth of work and improvements were done and performed upon Mining Claim not including the location work of the claim.
3. The work and improvements were made by and at the expense of the above named Owner of Mining Claim for the purposes of complying with the laws of the United States pertaining to assessment or annual work.
4. The following persons were employed by Owner of Mining Claim and labored upon Mining Claim and did the work and improvements:
David W. Cartmell, Ralph H Cartmell, Ralph M Cartmell and Manuel R Hernandez

5. The following work was performed on Mining Claim:
Maintaining Claim Monuments, Road Work, Drilling Holes, Back Hoe Trenching, Taking samples, Checking samples, Fencing Holes.

RECEIVED
B.L.M. AZ STATE OFFICE
SEP 8 - 1989

7:45 A.M.
PHOENIX, ARIZONA

R. Ralph M. Cartmell


Signatures of Affiant

STATE OF: <u>Arizona</u> COUNTY OF: <u>Cochise</u>	Verification. On this date, before me, a Notary Public, personally appeared: <u>Ralph M. Cartmell</u>	Signature of Notary Public <u>Christine Rhodes</u>
Date of Verification <u>August 30, 1989</u>	who, being duly sworn upon oath, stated that he had read this document and knows of his own knowledge that the facts stated within are true and correct, except for those matters based on information which he believes to be true.	Notary Expiration Date <u>My Commission Expires June 30, 1992</u>

INSTRUCTIONS: Record in Office of County Recorder for County where claim is located before December 31 and file with proper BLM office before December 30 each year.

This instrument was recorded or filed at the request of:
Ralph M Cartmell
P.O. Box 146
Pearce, Ariz. 85625
890817732

CERTIFICATE OF RECORDATION OR FILING

 I, the undersigned, on this day, at the request of CARTMELL, RALPH M	FEE # <u>890817732</u>	on this date, at
	OFFICIAL RECORDS	and with
DATE <u>08/31/89</u>	HOUR <u>10</u>	office of this
REQUEST OF		locket and
CHRISTINE RHODES-RECORDER		t and that
FEE : <u>14.00</u>	PAGES : <u>2</u>	

The recording official is directed to return this instrument or a copy thereof to the above person.

EXHIBIT "A"
 TO
AFFIDVIT OF ASSESSMENT WORK
AND PROOF OF PERFORMANCE OF LABOR ON
UNPATENTED MINING CLAIMS

NAME OF CLAIM	LOCATION NOTICE RECORDED		BLM SERIAL NUMBER
	Book	PAGE	
BRINDLE STEER	119	404	
BRINDLE STEER (AMENDED)	817	312	AMC 67975
BLUE JEEP	119	366	
BLUE JEEP (AMENDED)	817	285	
BLUE JEEP (AMENDED)	839	335	AMC 67976
BLUE JEEP #2	386	195	
BLUE JEEP (AMENDED)	817	291	
BLUE JEEP (AMENDED)	839	337	AMC 67977
BLUE JEEP #3	386	196	
BLUE JEEP (AMENDED)	817	294	
BLUE JEEP (AMENDED)	839	339	AMC 67978
BLUE JEEP #4	386	197	
BLUE JEEP (AMENDED)	817	297	
BLUE JEEP (AMENDED)	839	341	AMC 67979
BLUE JEEP #5	817	300	
BLUE JEEP #5 (AMENDED)	839	343	AMC 67980
BLUE JEEP #6	817	303	
BLUE JEEP #6 (AMENDED)	839	345	AMC 67981
BLUE JEEP #7	817	306	AMC 67982
BLUE JEEP #8	817	309	AMC 67983
BLUE JEEP #9	1418	176	AMC 103278

LOCATED IN SECTION 35, TOWNSHIP 17 SOUTH, RANGE 25 EAST,
 COCHISE COUNTY, ARIZONA.

RECEIVED
 B.L.M. AZ STATE OFFICE

SEP 8 - 1989

7:45 A.M.
 PHOENIX, ARIZONA

890817732

**AFFIDAVIT OF
PERFORMANCE OF
ANNUAL ASSESSMENT WORK**

AUG 26 1988 10A

0-2
5.00

67975

103278

MN-2 © LawForms 3-80

Effective Date <u>August 25, 1988</u>	County and State <u>Cochise, Arizona</u>
AFFIANT (Name, Address, and Zip Code) <u>Ralph M Cartmell</u> <u>P.O. Box 146</u> <u>Pearce, Ariz. 85625</u>	OWNERS OF MINING CLAIM (Names, Addresses, and Zip Codes) <u>L.E. Harris</u> <u>1129 14th Street</u> <u>Douglas, Ariz. 85607</u> <u>R.M. Cartmell</u> <u>P.O. Box 146 Pearce, Ariz. 85625</u> <u>Manuel R. Hernandez</u> <u>P.O. Box 61 - Pearce, Ariz. 85625</u>
Mining Claim (Name, Number, and Mining District) <u>Blue Jeep, Blue Jeep #2 through #9</u> <u>and Bindle Steer</u> <u>Pearce Mining District</u>	Period of Time Covered by this Affidavit (give dates) <u>Between the 1st day of September</u> <u>1987 and the 20th day of August</u> <u>1988</u>
Recording and Filing Information The Location Notice of this Mining Claim is recorded at Docket _____, Page <u>(SEE EXHIBIT "A")</u> Mining District, in the Office of the County Recorder of <u>Cochise</u> County, Arizona. The Location Notice is also filed under filing serial number <u>(SEE EXHIBIT "A")</u> with the proper BLM office located in <u>Phoenix</u> in the State of <u>Arizona</u> .	

PURSUANT TO ARS §27-208 and 43-CFR 3833.2 Affiant States:

1. Affiant is a citizen of the United States, is over 18 years of age, resides at the above address and is personally acquainted with the above described mining claim.
2. During the period of time stated above, at least \$1,000.00 worth of work and improvements were done and performed upon Mining Claim not including the location work of the claim.
3. The work and improvements were made by and at the expense of the above named Owner of Mining Claim for the purposes of complying with the laws of the United States pertaining to assessment or annual work.
4. The following persons were employed by Owner of Mining Claim and labored upon Mining Claim and did the work and improvements:
David W. Cartmell, Ralph H Cartmell, Ralph M Cartmell and
Manuel R. Hernandez

5. The following work was performed on Mining Claim:

maintaining Claim monuments, Road work, Drilling Holes,
Takeing samples, checking samples, Trenching.

RECEIVED
B.L.M. AZ STATE OFFICE

AUG 30 1988

7:45 A.M.

PHOENIX, ARIZONA

Ralph M. Cartmell

Signatures of Affiant

STATE OF: <u>Ariz.</u> COUNTY OF: <u>Cochise</u>	Verification. On this date, before me, a Notary Public, ss. <u>Ralph M. Cartmell</u> who, being duly sworn upon oath, stated that he had read this document and knows of his own knowledge that the facts stated within are true and correct, except for those matters based on information which he believes to be true.	Signature of Notary Public: <u>Majorie B. Jones</u> Notary Expiration Date: <u>12-9-89</u>
Date of Verification <u>Aug. 25, 1988</u>		

INSTRUCTIONS: Record in Office of County Recorder for County where claim is located before December 31 and file with proper BLM office before December 30 each year.

This instrument was recorded or filed at the request of:

Ralph M Cartmell
P.O. Box 146
Pearce, Ariz. 85625

880817927

CERTIFICATE OF RECORDATION OR FILING

I certify that this instrument was filed or recorded on the date, at the time, in the docket, beginning with the page number, and with the fee number and file number stamped in the top space of the instrument. If the instrument is of multiple pages, the docket and page set forth represent the first page of that instrument and that instrument extends through Docket _____ Page _____

Official Certifying Recordation

Deputy

The recording official is directed to return this instrument or a copy thereof to the above person.

EXHIBIT "A"
TO
AFFIDVIT OF ASSESSMENT WORK
AND PROOF OF PERFORMANCE OF LABOR ON
UNPATENTED MINING CLAIMS

NAME OF CLAIM	LOCATION NOTICE RECORDED		BLM SERIAL NUMBER
	Book	PAGE	
BRINDLE STEER ✓	119	404	AMC 67975
BRINDLE STEER (AMENDED)	817	312	
BLUE JEEP	119	366	AMC 67976
BLUE JEEP (AMENDED) ✓	817	285	
BLUE JEEP (AMENDED)	839	335	AMC 67977
BLUE JEEP #2 ✓	386	195	
BLUE JEEP (AMENDED)	817	291	AMC 67978
BLUE JEEP (AMENDED)	839	337	
BLUE JEEP #3 ✓	386	196	AMC 67979
BLUE JEEP (AMENDED)	817	294	
BLUE JEEP (AMENDED)	839	339	AMC 67980
BLUE JEEP #4 ✓	386	197	
BLUE JEEP (AMENDED)	817	297	AMC 67981
BLUE JEEP (AMENDED)	839	341	
BLUE JEEP #5 ✓	817	300	AMC 67982
BLUE JEEP #5 (AMENDED)	839	343	
BLUE JEEP #6 ✓	817	303	AMC 67983
BLUE JEEP #6 (AMENDED)	839	345	
BLUE JEEP #7 ✓	817	306	AMC 103278 ✓
BLUE JEEP #8 ✓	817	309	
BLUE JEEP #9 ✓	1418	176	

LOCATED IN SECTION 35, TOWNSHIP 17 SOUTH, RANGE 25 EAST,
COCHISE COUNTY, ARIZONA.

CARTMELL, RALPH M
PO BOX 146
EARCE, AZ. 85625

RECEIVED
B.L.M. AZ STATE OFFICE

AUG 30 1988

7:45 A.M.
PHOENIX, ARIZONA



FEE # 880817927
OFFICIAL RECORDS
COCHISE COUNTY
DATE 08/26/88 HOUR 10

REQUEST OF
CARTMELL, RALPH M
CHRISTINE RHODES-RECORDER
FEE : 14.00 PAGES : 2

880817927

**AFFIDAVIT OF
PERFORMANCE OF
ANNUAL ASSESSMENT WORK**

MN-2 © LawForms 3-80

67975
103278
Ac

Effective Date <u>August 28, 1987</u>	County and State <u>Cochise, Arizona</u>
AFFIANT (Name, Address, and Zip Code) <u>Ralph M Cartmell</u> <u>P.O. Box 146</u> <u>Pearce, Arizona 85625</u>	OWNERS OF MINING CLAIM (Names, Addresses, and Zip Codes) <u>L.E. Harris</u> <u>1129 14th Street</u> <u>R. M. Cartmell</u> <u>Douglas, Ariz. 85607</u> <u>Manuel R Hernandez</u> <u>P.O. Box 146 and P.O. Box 61</u> <u>Pearce, Arizona 85625</u>

Mining Claim (Name, Number, and Mining District) <u>Blue Jeep 1, Blue Jeep 2 through 9 and</u> <u>Brindle Steer</u> <u>Pearce Mining District</u>	Period of Time Covered by this Affidavit (give dates) <u>Between the 1st day of September 1986</u> <u>and the 28th day of August 1987</u>
--	---

Recording and Filing Information
The Location Notice of this Mining Claim is recorded at Docket _____, Page (SEE EXHIBIT "A")
Mining District, in the Office of the County Recorder of Cochise County, Arizona.
The Location Notice is also filed under filing serial number (SEE EXHIBIT "A") with the proper BLM office located in Phoenix in the State of Arizona.

PURSUANT TO ARS §27-208 and 43-CFR 3833.2 Affiant States:

- Affiant is a citizen of the United States, is over 18 years of age, resides at the above address and is personally acquainted with the above described mining claim.
- During the period of time stated above, at least \$ 1000.00 worth of work and improvements were done and performed upon Mining Claim not including the location work of the claim.
- The work and improvements were made by and at the expense of the above named Owner of Mining Claim for the purposes of complying with the laws of the United States pertaining to assessment or annual work.
- The following persons were employed by Owner of Mining Claim and labored upon Mining Claim and did the work and improvements:
David W. Cartmell, Ralph H. Cartmell, Ralph M. Cartmell and
Manuel R. Hernandez.
- The following work was performed on Mining Claim:
maintaining claim monuments, Road work, Drilling holes with
air Track, Drilling Holes with Hydro Drill, taking samples and
checking samples.

RECEIVED
B.L.M. AZ STATE OFFICE
SEP 28 1987

7:45 A.M.
Ralph M. Cartmell.....PHOENIX, ARIZONA.....

STATE OF: <u>Az</u> COUNTY OF: <u>Cochise</u> Date of Verification <u>8-28-87</u>	Verification. On this date, before me, a Notary Public, personally appeared: <u>Ralph M. Cartmell</u> who, being duly sworn upon oath, stated that he had read this document and knows of his own knowledge that the facts stated within are true and correct, except for those matters based on information which he believes to be true.	Signature of Notary Public: <u>Mayoni S. Jones</u> Notary Expiration Date: <u>12-9-89</u>
--	--	--


INSTRUCTIONS: Record in Office of County Recorder for County where claim is located before December 31 and file with proper BLM office before December 30 each year.

This instrument was recorded or filed at the request of:

870822252

The recording official is directed to return this instrument or a copy thereof to the above person.

I certify that the instrument page instrument



REQUEST OF
CARTMELL, RALPH M
CHRISTINE RHODES-RECORDER
FEE : 14.00

FEE # 870822252
OFFICIAL RECORDS
COCHISE COUNTY
DATE 08/31/87 HOUR 10
PAGES : 2

date, and with the instrument and that

LAWYER

EXHIBIT "A"
 TO
AFFIDVIT OF ASSESSMENT WORK
AND PROOF OF PERFORMANCE OF LABOR ON
UNPATENTED MINING CLAIMS

NAME OF CLAIM	LOCATION NOTICE RECORDED		BLM SERIAL NUMBER
	BOOK	PAGE	
BRINDLE STEER ✓	119	404	AMC 67975.
BRINDLE STEER (AMENDED)	817	312	
BLUE JEEP ✓	119	366	AMC 67976
BLUE JEEP (AMENDED)	817	285	
BLUE JEEP (AMENDED)	839	335	AMC 67977
BLUE JEEP #2 ✓	386	195	
BLUE JEEP (AMENDED)	817	291	AMC 67978
BLUE JEEP (AMENDED)	839	337	
BLUE JEEP #3 ✓	386	196	AMC 67979
BLUE JEEP (AMENDED)	817	294	
BLUE JEEP (AMENDED)	839	339	AMC 67980
BLUE JEEP #4 ✓	386	197	
BLUE JEEP (AMENDED)	817	297	AMC 67981
BLUE JEEP (AMENDED)	839	341	
BLUE JEEP #5 ✓	817	300	AMC 67982
BLUE JEEP #5 (AMENDED)	839	343	
BLUE JEEP #6 ✓	817	303	AMC 67983
BLUE JEEP #6 (AMENDED)	839	345	
BLUE JEEP #7 ✓	817	306	AMC 103278 ✓
BLUE JEEP #8 ✓	817	309	
BLUE JEEP #9 ✓	1418	176	

LOCATED IN SECTION 35, TOWNSHIP 17 SOUTH, RANGE 25 EAST,
 COCHISE COUNTY, ARIZONA.

RECEIVED
 B.L.M. AZ STATE OFFICE

SEP 28 1987

7:45 A.M.
 PHOENIX, ARIZONA

870822252

**AFFIDAVIT OF
PERFORMANCE OF
ANNUAL ASSESSMENT WORK**

MN-2 & LawForms 3-80

SEP 3 1986 10 Am

E-22

5.00

67975

103278

AL

Effective Date <u>September 2, 1986</u>	County and State <u>Cochise, Arizona</u>
AFFIANT (Name, Address, and Zip Code) <u>Ralph M Cartmell</u> <u>P.O. Box 146</u> <u>Pearce, Arizona 85625</u>	OWNERS OF MINING CLAIM (Names, Addresses, and Zip Codes) <u>R. M. Cartmell</u> <u>Manuel R. Hernandez</u> <u>P.O. Box 146 and P.O. Box 61</u> <u>Pearce, Arizona 85625</u>
Mining Claim (Name, Number, and Mining District) <u>Blue Jeep, Blue Jeep 2 through 9 and</u> <u>Brindle Star</u> <u>Pearce Mining District</u>	Period of Time Covered by this Affidavit (give dates) <u>Between the 1st day of September 1985</u> <u>and the 31st day of August 1986</u>

Recording and Filing Information
The Location Notice of this Mining Claim is recorded at Docket _____, Page (SEE EXHIBIT 'A')
Mining District, in the Office of the County Recorder of Cochise County, Arizona.

The Location Notice is also filed under filing serial number _____ with the proper BLM office located in Phoenix in the State of Arizona.

PURSUANT TO ARS §27-208 and 43-CFR 3833.2 Affiant States:

1. Affiant is a citizen of the United States, is over 18 years of age, resides at the above address and is personally acquainted with the above described mining claim.

2. During the period of time stated above, at least \$ 1000.00 worth of work and improvements were done and performed upon Mining Claim not including the location work of the claim.

3. The work and improvements were made by and at the expense of the above named Owner of Mining Claim for the purposes of complying with the laws of the United States pertaining to assessment or annual work.

4. The following persons were employed by Owner of Mining Claim and labored upon Mining Claim and did the work and improvements:

Taylor Services, Grants, New Mexico, David Cartmell Ralph H. Cartmell
Ralph M Cartmell and Manuel R. Hernandez

5. The following work was performed on Mining Claim:

Trenching, Reclamation, Road Work, Taking samples, Checking samples.

RECEIVED
B.L.M. AZ STATE OFFICE

SEP 29 1986

7:45 AM

PHOENIX, ARIZ.

..... Ralph M. Cartmell

Signatures of Affiant

STATE OF: <u>ARIZONA</u>	Verification. On this date, before me, a Notary Public, ss. personally appeared: <u>Ralph M. Cartmell</u> who, being duly sworn upon oath, stated that he had read this document and knows of his own knowledge that the facts stated within are true and correct, except for those matters based on information which he believes to be true.	Signature of Notary Public: <u>Christine Rhodes</u>
COUNTY OF: <u>COCHISE</u>		Notary Expiration Date: <u>12-9-89</u>
Date of Verification		

INSTRUCTIONS: Record in Office of County Recorder for County where claim is located before December 31 and file with proper BLM office before December 30 each year.

his instrument was recorded or filed at the request of:

860919050

CARTMELL, RALPH
BOX 146
PEARCE, AZ. 85625

The recording official is directed to return this instrument or a copy thereof to the above person.



FEE # 860919050
OFFICIAL RECORDS
COCHISE COUNTY
DATE 09/03/86 HOUR 10

REQUEST OF

CARTMELL, RALPH
CHRISTINE RHODES-RECORDER
FEE : 14.00 PAGES : 2

Official Certifying Recordation

860919050

Deputy

FILING
on the date, number, and with space of the docket and the instrument and the page

[LAW] RETURNS

EXHIBIT "A"
 TO
AFFIDAVIT OF ASSESSMENT WORK
AND PROOF OF PERFORMANCE OF LABOR ON
UNPATENTED MINING CLAIMS

NAME OF CLAIM	LOCATION NOTICE RECORDED		BLM SERIAL NUMBER
	BOOK	PAGE	
BLUE JEEP MINING CLAIM	119	366	A MC 67976 ✓
BLUE JEEP (AMENDED)	817	285	
BLUE JEEP (AMENDED)	839	335	
BLUE JEEP MINING CLAIM #2	386	195	A MC 67977
BLUE JEEP (AMENDED)	817	291	
BLUE JEEP (AMENDED)	839	337	
BLUE JEEP MINING CLAIM #3	386	196	A MC 67978
BLUE JEEP (AMENDED)	817	294	
BLUE JEEP (AMENDED)	839	339	
BLUE JEEP MINING CLAIM #4	386	197	A MC 67979
BLUE JEEP (AMENDED)	817	297	
BLUE JEEP (AMENDED)	839	341	
BLUE JEEP #5	817	300	A MC 67980
BLUE JEEP #5 (AMENDED)	839	343	
BLUE JEEP #6	817	303	A MC 67981
BLUE JEEP #6 (AMENDED)	839	345	
BLUE JEEP #7	817	306	A MC 67982
BLUE JEEP #8	817	309	A MC 67983
BRINDLE STEER	119	404	A MC 67975 ✓
BRINDLE STEER (AMENDED)	817	312	
BLUE JEEP #9	1418	176	A MC 103278 ✓

LOCATED IN SECTION 35, TOWNSHIP 17 SOUTH, RANGE 25 EAST,
 COCHISE COUNTY, ARIZONA.

RECEIVED
 B.L.M. AZ STATE OFFICE
 SEP 29 1986
 7:45 A.M.
 PHOENIX, ARIZ.

860919050

RECORDED AT THE REQUEST OF
 AND RETURN TO:
 Santa Fe Mining, Inc.
 Attn: Laurie Frantz
 Box 27019
 Albuquerque, NM 87125

Pearce Project
 3-010-0001
 Ham p-2 19022 \$5.00
 SEP 24 1985
 RECEIVED
 P.L.M. AZ STATE OFFICE
 OCT 23 1985
 7:45 A.M.
 PHOENIX, ARIZONA
 67975
 103278
 CC

AFFIDAVIT OF ASSESSMENT WORK
AND PROOF OF PERFORMANCE OF LABOR ON
UNPATENTED MINING CLAIMS

STATE OF ARIZONA)
) ss.
 COUNTY OF COCHISE)

F. J. Jenkins, having been first duly sworn upon oath
 deposes and says that:

1. SANTA FE MINING, INC., a corporation organized and existing under the laws of the State of Kansas and duly qualified to do business in the State of Arizona, hereinafter referred to as "Santa Fe", is the Lessee/Optionee of unpatented lode mining claims situated in the undersigned Mining District, County of Cochise, State of Arizona, located in Section (See Exhibit "A"), Township 17S, Range 25E, listed and described in Exhibit "A" and by this reference made a part hereof for all purposes as if set forth at length herein. Said claims are hereinafter referred to as "the claims".

2. The claims have been duly located under the laws of the United States, and of the State of Arizona, and this Affidavit is made in conformity with those laws and applicable rules and regulations and filed with the Clerk of the County in which the claims are situated, as authorized by Arizona Statutes - Annotated (1976) §27-208 (as amended Laws 1978, Ch 177, §7, effective September 3, 1978).

3. Santa Fe has caused to be done and performed upon and for the benefit of the claims the assessment work, and improvements required by law for the assessment year beginning at noon on September 1, 1984, and ending at noon on September 1, 1985.

The work was done between the 1st day of September, 1984, and the 31st day of August, 1985.

5. The character and type of work done and improvements made included Drilling, road work, road building, drill site preparation and reclamation

and other work authorized by law, and was completed at an actual cost of at least \$100.00 for each of the claims.

6. The work was performed by employees, contractors and agents of Santa Fe and by Drilling Services Company, Tempe, AZ; TPM Development Company, Grants, NM; Taylor Services, Grants, NM

7. Affiant is a person cognizant of the facts herein stated and is Manager-Minerals Exploration -SW of Santa Fe.

By F. J. Jenkins Affiant

STATE OF NEW MEXICO)
) ss.
 COUNTY OF BERNALILLO)

The foregoing instrument was acknowledged before me this 16th day of September, 1985 by F. J. Jenkins and was subscribed and sworn to before me.

WITNESS MY HAND AND OFFICIAL SEAL.

Laurie L. Frantz
 Notary Public

My Commission Expires:
June 21, 1989




OFFICIAL SEAL
 LAURIE L. FRANTZ
 NOTARY PUBLIC - STATE OF NEW MEXICO
 Notary Bond Filed with Secretary of State
 My Commission Expires 6-21-89

EXHIBIT "A"
 to
AFFIDAVIT OF ASSESSMENT WORK
AND PROOF OF PERFORMANCE OF LABOR ON
UNPATENTED MINING CLAIMS

<u>Name of Claim</u>	<u>Location Notice Recorded</u>		<u>BLM Serial Number</u>
	<u>Book</u>	<u>Page</u>	
BLUE JEEP MINING CLAIM	119	366	
BLUE JEEP (Amended)	817	285	
BLUE JEEP (Amended)	839	335	A MC 67976 ✓
BLUE JEEP MINING CLAIM #2	386	195	
BLUE JEEP #2 (Amended)	817	291	
BLUE JEEP #2 (Amended)	839	337	A MC 67977 ✓
BLUE JEEP MINING CLAIM #3	386	196	
BLUE JEEP #3 (Amended)	817	294	
BLUE JEEP #3 (Amended)	839	339	A MC 67978 ✓
BLUE JEEP MINING CLAIM #4	386	197	
BLUE JEEP #4 (Amended)	817	297	
BLUE JEEP #4 (Amended)	839	341	A MC 67979 ✓
BLUE JEEP #5	817	300	
BLUE JEEP #5 (Amended)	839	343	A MC 67980 ✓
BLUE JEEP #6	817	303	
BLUE JEEP #6 (Amended)	839	345	A MC 67981 ✓
BLUE JEEP #7	817	306	A MC 67982 ✓
BLUE JEEP #8	817	309	A MC 67983 ✓
BRINDLE STEER	119	404	
BRINDLE STEER (Amended)	817	312	A MC 67975 ✓
BLUE JEEP #9	1418	176	A MC 103278

Located in Section 35, Township 17 South, Range 25 East, Cochise County, Arizona.

	FEE # 850919022
	OFFICIAL RECORDS
	COCHISE COUNTY
	DATE HOUR
	09/24/85 11
REQUEST OF	
SANTA FE MINING, INC	
CHRISTINE RHODES-RECORDER	
FEE :	6.00 PAGES : 2

RECEIVED
 BLM AZ STATE OFFICE
 OCT 23 1985
 7:45 A.M.
 PHOENIX, ARIZONA

67975
103278

RECEIVED nly
B.L.M. AZ STATE OFFICE

DEC 10 1984

7:45 A.M.
PHOENIX, ARIZONA

AFFIDAVIT OF ASSESSMENT WORK
AND PROOF OF PERFORMANCE OF LABOR ON
UNPATENTED MINING CLAIMS

STATE OF ARIZONA)
) ss.
COUNTY OF COCHISE)

F. J. Jenkins, having been first duly sworn upon oath
deposes and says that:

1. 'SANTA FE MINING, INC., a corporation organized and existing under the laws of the State of Kansas and duly qualified to do business in the State of Arizona, hereinafter referred to as "Santa Fe", is the lessee/optionor of unpatented lode mining claims situated in the _____ Mining District, County of Cochise, State of Arizona, located in Section (See Exhibit "A"), Township 17S, Range 25E, listed and described in Exhibit "A" and by this reference made a part hereof for all purposes as if set forth at length herein. Said claims are hereinafter referred to as "the claims".

2. The claims have been duly located under the laws of the United States, and of the State of Arizona, and this Affidavit is made in conformity with those laws and applicable rules and regulations and filed with the Clerk of the County in which the claims are situated, as authorized by Arizona Statutes - Annotated (1976) §27-208 (as amended Laws 1978, Ch 177, §7, effective September 3, 1978).

3. Santa Fe has caused to be done and performed upon and for the benefit of the claims the assessment work, and improvements required by law for the assessment year beginning at noon on September 1, 1983, and ending at noon on September 1, 1984.

The work was done between the 1st day of September, 1983, and the 31st day of August, 1984.

5. The character and type of work done and improvements made included
Drilling, roadwork, assaying, reclamation, surveying;

and other work authorized by law, and was completed at an actual cost of at least \$100.00 for each of the claims.

6. The work was performed by employees, contractors and agents of Santa Fe and by P. J. Sterling, Geologic Consultant, Sparkes, Inc., Longyear Co., Drilling Services Co., and Rocky Mountain Surveyors, Inc.

7. Affiant is a person cognizant of the facts herein stated and is Manager, Non-Fuel Minerals of Santa Fe.

By [Signature: F. J. Jenkins] Affiant

STATE OF NEW MEXICO)
) ss.
COUNTY OF BERNALILLO)

The foregoing instrument was acknowledged before me this 24th day of September, 1984 by F. J. Jenkins and was subscribed and sworn to before me.

WITNESS MY HAND AND OFFICIAL SEAL.

My Commission Expires:

9/19/85



OFFICIAL SEAL
Signature: [Signature: Faye R. Young]
STATE PUBLIC - NEW MEXICO
My Commission Expires: 9/19/85

EXHIBIT "A"
to
AFFIDAVIT OF ASSESSMENT WORK
AND PROOF OF PERFORMANCE OF LABOR ON
UNPATENTED MINING CLAIMS


RECEIVED
B.L.M. AZ STATE OFFICE

DEC 10 1984

7:45 A.M.
PHOENIX, ARIZONA

<u>Name of Claim</u>	<u>Location Notice Recorded</u>		<u>BLM Serial Number</u>
	<u>Book</u>	<u>Page</u>	
BLUE JEEP MINING CLAIM	119	366	
BLUE JEEP (Amended)	817	285	
BLUE JEEP (Amended)	839	335	A MC 67976 ✓
BLUE JEEP MINING CLAIM #2	386	195	
BLUE JEEP #2 (Amended)	817	291	
BLUE JEEP #2 (Amended)	839	337	A MC 67977
BLUE JEEP MINING CLAIM #3	386	196	
BLUE JEEP #3 (Amended)	817	294	
BLUE JEEP #3 (Amended)	839	339	A MC 67978
BLUE JEEP MINING CLAIM #4	386	197	
BLUE JEEP #4 (Amended)	817	297	
BLUE JEEP #4 (Amended)	839	341	A MC 67979
BLUE JEEP #5	817	300	
BLUE JEEP #5 (Amended)	839	343	A MC 67980
BLUE JEEP #6	817	303	
BLUE JEEP #6 (Amended)	839	345	A MC 67981
BLUE JEEP #7	817	306	A MC 67982
BLUE JEEP #8	817	309	A MC 67983
BRINDLE STEER	119	404	
BRINDLE STEER (Amended)	817	312	A MC 67975
BLUE JEEP #9	1418	176	A MC 103278

Located in Section 35, Township 17 South, Range 25 East, Cochise County, Arizona.



STATE OF ARIZONA]
COUNTY OF COCHISE] ss. I HEREBY CERTIFY THAT THE WITHIN INSTRUMENT WAS FILED AND RECORDED AT REQUEST OF: *Santa Fe Mining Inc.*
WITNESS MY HAND AND OFFICIAL SEAL AT REQUEST OF: *Bot 3588*
CHRISTINE K. JONES, COUNTY RECORDER FEE \$ *5.00*
Albuquerque, N.M.
87190
Alkins DEPUTY DRAFT _____
DATE OCT 3 1984 2-40 PM
INDEXED P. OTOSTAT-COMPARED SLOTTED
DOCKET 159 PAGE 160 NO 19732

EXHIBIT "A"
to
AFFIDAVIT OF ASSESSMENT WORK
AND PROOF OF PERFORMANCE OF LABOR ON
UNPATENTED MINING CLAIMS


<u>Name of Claim</u>	<u>Location Notice Recorded</u>	<u>Book</u>	<u>Page</u>	<u>BLM Serial Number</u>
BLUE JEEP MINING CLAIM		119	366	
BLUE JEEP (Amended)		817	285	
BLUE JEEP (Amended)		839	335	A MC 67976
BLUE JEEP MINING CLAIM #2		386	195	
BLUE JEEP #2 (Amended)		817	291	
BLUE JEEP #2 (Amended)		839	337	A MC 67977
BLUE JEEP MINING CLAIM #3		386	196	
BLUE JEEP #3 (Amended)		817	294	
BLUE JEEP #3 (Amended)		839	339	A MC 67978
BLUE JEEP MINING CLAIM #4		386	197	
BLUE JEEP #4 (Amended)		817	297	
BLUE JEEP #4 (Amended)		839	341	A MC 67979
BLUE JEEP #5		817	300	
BLUE JEEP #5 (Amended)		839	343	A MC 67980
BLUE JEEP #6		817	303	
BLUE JEEP #6 (Amended)		839	345	A MC 67981
BLUE JEEP #7		817	306	A MC 67982
BLUE JEEP #8		817	309	A MC 67983
BRINDLE STEER		119	404	
BRINDLE STEER (Amended)		817	312	A MC 67975
BLUE JEEP #9		1418	176	A MC 103278

Located in Section 35, Township 17 South, Range 25 East, Cochise County, Arizona.

RECEIVED
BLM AZ STATE OFFICE

NOV 4 1983

07.45 A.M.
PHOENIX, ARIZONA



SE
STATE OF ARIZONA] ss.
COUNTY OF COCHISE]
WITNESS MY HAND AND OFFICIAL SEAL
CHRISTINE RHODES, COUNTY RECORDER
[Signature] DEPUTY DRAFT

INDEXED	P. STAT- COMPARED	FILED
---------	----------------------	-------

I HEREBY CERTIFY THAT THE WITHIN INSTRUMENT WAS FILED AND RECORDED AT REQUEST OF: *550 Santa Fe Mining, Inc. Bk 3589 Albuquerque, N.M. (87190)*

FEE \$ 9.00 AM
DATE SEP 20 '83
DOCKET NO 1703 PAGE 623 NO 18115
624



E. GROVER HEINRICHS & ASSOCIATES

SUITE 110-4 1802 W. GRANT ROAD
TUCSON, ARIZONA, 85745 U.S.A.
(602) 624-7421

lead - 38047-38123
(lead 67968) 67975-83
lead - 74641-46
lead - 75620-37
lead - 103278
lead - 127467-81

November 3, 1982

38
67
74
75
103
127

updated
m

U. S. Bureau of Land Management
Phoenix District Office
2400 Valley Bank Center
Phoenix, Arizona 85073

Re: Pearce Project
Cochise County, Arizona

Gentlemen:

Pursuant to U.S. Public Law 94-579 of October 21, 1976, requiring timely filing of copies of the official county recorded documents with the U.S. Bureau of Land Management on annual assessment work for unpatented mining claims, you will find the following copies of recorded assessment work affidavits on the following described unpatented mining claims, said claims being more fully described in "Exhibit A" attached:

1. Pan Claim Group: Pan 1 thru 7; Pan 16 thru 78
Ayn Rand 1 thru 4
Bill B. Placer Claims 1, 2, 3
AMC 38050 thru 38123 and AMC 38047 thru AMC 38049
2. Vi 1 thru 15; AMC 127467 thru AMC 127481
3. San Ignacio 1 thru 18; AMC 75620 thru AMC 75637
4. San Ramon 1 thru 6; AMC 74641 thru AMC 74646
5. Blue Jeep and Blue Jeep 2, 3, 4, 5, 6, 7, 8, 9 and Brindle Steer; AMC 67975 thru AMC 67983 and AMC 103278

RECEIVED
B.L.M. / Z STATE OFFICE
NOV 4 1982
8:45 A.M.
PHOENIX, ARIZONA

Sincerely,

E. Grover Heinrichs
E. Grover Heinrichs

EGH:vh
enclosures

cc with enclosures:

M. Hernandez, R. Cartmell, H. Cartmell, L. Harris, L. Galyen
cc without enclosures: W. De Mott, W. Daffron

1 Others who worked on said claims and assisted in said work are as
2 follows:

3 Arturo A. Ona - Geological Consultant, 6661 N. Bovino Place,
4 Tucson, AZ 85741
5 Registered Geologist, State of Arizona
6 B.S. Degree, Univ. of Philippines, 1961
7 Twenty (20) years of professional experience

8 E. Grover Heinrichs - Mineral Specialist, Owner, E. Grover
9 Heinrichs & Associates, 1802 W. Grant Road,
10 Tucson, AZ 85745
11 35 years of professional experience

12 The work was performed for the purpose of complying with the laws
13 of the United States and the State of Arizona pertaining to assessment or
14 annual work for the period ending September 1, 1982.


15 Dated this 5th day of October, 1982.

16 Signed *E. Grover Heinrichs*
17 E. Grover Heinrichs

18 Subscribed and sworn to before me by E. GROVER HEINRICHS, who is
19 known to be the person who appeared before me this 5 day of
20 Oct., 1982.

21 My commission expires:
22 7/6/82

23 *Karen J. Chappin*
24 Notary Public



25 STATE OF ARIZONA
26 COUNTY OF COCHISE
27 WITNESS MY HAND AND OFFICIAL SEAL
28 CHRISTINE RHODES, COUNTY RECORDER
29 INDEXED PHOTOSTAT BLOTTED
30 COMPLETED

31 \$5.00
32 E. Grover Heinrichs & Co.
1802 W. Grant Rd.
Tucson, AZ
OCT 7 '82 - 9 40 AM
DOCKET 1623 PAGE 516 OF 518

33 - 2 - RECEIVED
34 E. L. M. STATE OFFICE
35 NOV 4 1982
36 07:45 A.M.
37 PHOENIX, ARIZONA

38 1623 517

EXHIBIT A

AFFIDAVIT OF LABOR PERFORMED AND
IMPROVEMENTS MADE (ARIZONA)

Unpatented mining claims situated in the Pearce Mining District, in Sec. 33 and 34, T.17S. R.25E, Cochise County, Arizona. Owners of record are: R. M. Cartmell, H. H. Cartmell and Manuel R. Hernandez.

<u>Name of Claim</u>	<u>Book/Docket</u>	<u>Page</u>	<u>BLM Serial Number</u>
Blue Jeep Mining Claim	119	366	
Blue Jeep (Amended)	817	285	
Blue Jeep (Amended)	839	335	AMC 67976
Blue Jeep Mining Claim #2	386	195	
" " #2 (Amended)	817	291	
" " #2 (Amended)	839	337	AMC 67977
" " Mining Claim #3	386	196	
" " #3 (Amended)	817	294	
" " #3 (Amended)	839	339	AMC 67978
" " Mining Claim #4	386	197	
" " #4 (Amended)	817	297	
" " #4 (Amended)	839	341	AMC 67979
Blue Jeep #5	817	300	AMC 67980
" " #5 (Amended)	839	343	
Blue Jeep #6	817	303	AMC 67981
" " #6 (Amended)	839	345	
Blue Jeep #7	817	306	AMC 67982
Blue Jeep #8	817	309	AMC 67983
Brindle Steer	119	404	
" " (Amended)	817	312	AMC 67975
Blue Jeep #9	1418	176	AMC 103278

RECEIVED
B. L. M. AZ STATE OFFICE
NOV 4 1982
07:45 A.M.
PHOENIX, ARIZONA

DKT 1623 PAGE 518

AFFIDAVIT OF LABOR PERFORMED AND IMPROVEMENTS MADE

67975-67983

file 103278

STATE OF ARIZONA)
) ss.
COUNTY OF PIMA)

E. GROVER HEINRICH, being first duly sworn, deposes and says:

That he is a citizen of the United States and more than twenty-one years of age, and resides in Pima County in the State of Arizona, and is personally acquainted with the herein named mining lode and placer claims, situated in the Pearce Mining District, County of Cochise, State of Arizona, the location notices of which are recorded in the Office of the County Recorder of said County, and further recorded with the U. S. Bureau of Land Management and further identified by assigned AMC numbers pursuant to 43 U.S.C. § 1744 and more fully described in the attached Exhibit A.

That between the period commencing the 1st day of September, 1980, and ending on the 1st day of September, 1981, in excess of \$1,000. (One Thousand Dollars) worth of work and improvements were done and performed upon said claims, not including the location work of said claims. Such work and improvements were done and performed upon said claims and said claims constitute a contiguous group of claims under common ownership and that the work done upon or for the benefit of said claims was part of a common exploration plan.

Such work done was for the benefit of the owners of record of said claims to wit: Manuel Hernandez, R. M. Cartmell, H. H. Cartmell, and L. E. Harris. The work consisted of geological mapping on the surface in a search for and discovery of mineral deposits by applying the principles and science of geology to said search. The work was performed on the ground, the points of location and boundaries of which and basic findings are set forth on Exhibit B attached hereto and made a part hereof.

The nature of the work consisted of traversing the said claims and underground workings, plotting rock type, structure, strike and dip, the

ackn & updated 12-1-81 nlg

ARIZONA STATE OFFICE
BU. LAND MANAGEMENT

DEC 01 1981

DKT 1550 PAGE 364

7:45 A.M.
PHOENIX, ARIZONA

basic findings of which are plotted on Exhibit B attached hereto and made a part hereof.

The following is a list of names, addresses, and professional backgrounds of the individuals all qualified by education and experience to conduct said work:

Arturo A. Ona - Geological Consultant, 6661 N. Bovino Place, Tucson, Arizona 85741

B.S. Degree, Univ. of Philippines, 1961
Twenty (20) years of professional experience

William G. Brown - Field Exploration Contractor, 201 W. Kelso, Tucson, Arizona 85705

Fifteen (15) years of professional experience

The work was performed for the purpose of complying with the laws of the United States and the State of Arizona pertaining to assessment or annual work for the period ending September 1, 1981.

Dated this 12th day of November, 1981.


Signed *E. Grover Heinrichs*
E. Grover Heinrichs

Subscribed and sworn to before me by E. GROVER HEINRICHS, who is known to be the person who appeared before me this 12th day of November, 1981.


My commission expires:

7/6/82

Kathryn P. ...
Notary Public



STATE OF ARIZONA
COUNTY OF COCHISE
I HEREBY CERTIFY THAT THE SEAL AND INSTRUMENTS ON FILED ARE TRUE AND CORRECT.
AT R...
FEE \$3.00
DRAFT
NOV 18 '81 - 2 40 PM
1550 PAGE 364 NO 23749
DOCKET 367



E. Grover Heinrichs & Assoc
1802 West Grant Rd. Suite 110-4
Tucson, Ariz.
(85705)

ARIZONA STATE OFFICE
BU. LAND MANAGEMENT

DEC 01 1981

7:45 A.M.
PHOENIX, ARIZONA

DKT 1550 PAGE 365

EXHIBIT A

AFFIDAVIT OF LABOR PERFORMED AND
IMPROVEMENTS MADE (ARIZONA)

Unpatented mining claims situated in the Pearce Mining District, in Sec. 33 and 34, T.17S. R.25E, Cochise County, Arizona. Owners of record are: R. M. Cartmell, H. H. Cartmell and Manuel R. Hernandez.

<u>Name of Claim</u>	<u>Book/Docket</u>	<u>Page</u>	<u>BLM Serial Number</u>
Blue Jeep Mining Claim	119	366	
Blue Jeep (Amended)	817	285	
Blue Jeep (Amended)	839	335	AMC 67976
Blue Jeep Mining Claim #2	386	195	
" " #2 (Amended)	817	291	
" " #2 (Amended)	839	337	AMC 67977
" " Mining Claim #3	386	196	
" " #3 (Amended)	817	294	
" " #3 (Amended)	839	339	AMC 67978
" " Mining Claim #4	386	197	
" " #4 (Amended)	817	297	
" " #4 (Amended)	839	341	AMC 67979
Blue Jeep #5	817	300	AMC 67980
" " #5 (Amended)	839	343	
Blue Jeep #6	817	303	AMC 67981
" " #6 (Amended)	839	345	
Blue Jeep #7	817	306	AMC 67982
Blue Jeep #8	817	309	AMC 67983
Brindle Steer	119	404	
" " (Amended)	817	312	AMC 67975
Blue Jeep #9	1418	176	AMC 103278

ARIZONA STATE OFFICE
BU. LAND MANAGEMENT

DEC 01 1981

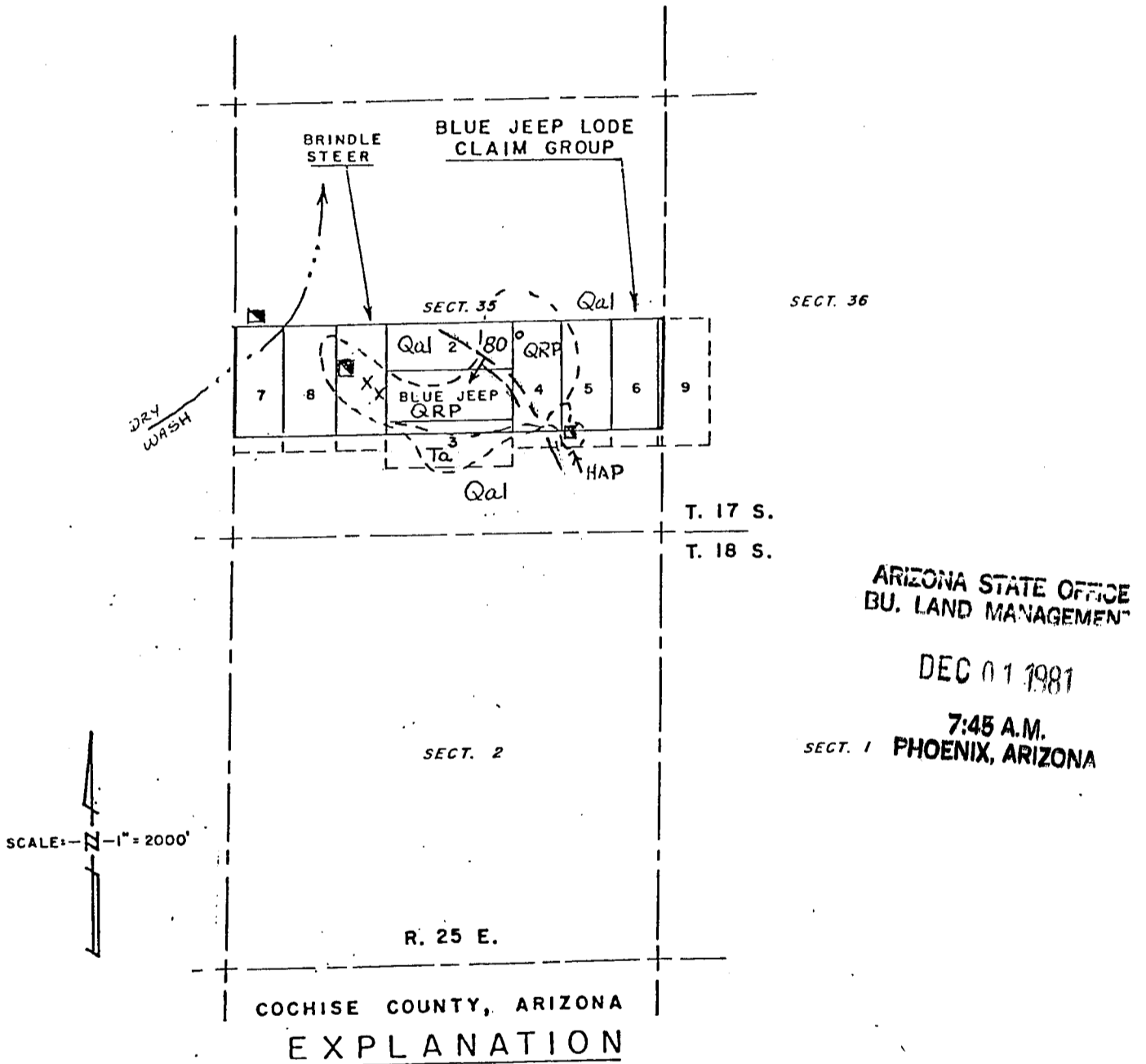
7:45 A.M.
PHOENIX, ARIZONA

DKT 1550 PAGE 366

EXHIBIT B

AFFIDAVIT OF LABOR PERFORMED AND
IMPROVEMENTS MADE (ARIZONA)

GEOLOGY & STRUCTURE



Qal	Alluvium (includes Talus)	/	Qtz/Cal vein
QRP	Quartz Rhyolite Porphyry	- - -	FAULT
[Ta]	Andesite.	- · - · -	CONTACT
HAP	HORNEBLÉNDE ANDESITE PORPHYRY	X	Prospect
Kb	Cretaceous Bisbee Sediment	■	Shaft

NOTICE!!

These documents have been scanned!

Do not place un-scanned documents beneath this notice!

Do not remove this notice from this file!

GPO Jacket No. 560-102
Print Order 61540
Rise Business Services, LLC
Job=AZ15 8/14/2019



Box Number= AZ15225



Claim Begin-End: AMC103278-AMC103278

5 Miscellaneous



AZ15225-2

AMC113312-AMC116478

**NO
DOCUMENTS
FOUND**

NO DOCUMENTS FOUND
NO DOCUMENTS FOUND

NOTICE!!

These documents have been scanned!

Do not place un-scanned documents beneath this notice!

Do not remove this notice from this file!

GPO Jacket No. 560-102
Print Order 61540
Rise Business Services, LLC
Job=AZ15 8/14/2019



Box Number= AZ15225



Claim Begin-End: AMC103278-AMC103278

6 Location Notices-Amendments and Supporting Documents



AZ15225-2

AMC113312-AMC116478

AMENDED NOTICE OF MINING LOCATION-LODE CLAIM

BE IT KNOWN: That H. H. Cartmell, R. M. Cartmell, Manuel R. Hernandez, & L. E. Harris P.O.Box 146 & P.O.Box 61, Pearce, AZ 85625, & 1129 14th St., Douglas, AZ 85607, respective being the owner(s) of the Blue Jeep #9 lode mining claim, and desiring to amend such claim under and pursuant to the laws of the United States and the State of Arizona, by their agent, Santa Fe Mining, Inc. more particularly described as follows:

That Blue Jeep #9 lode mining claim was located on September 5, 1971, the Location Notice of which is recorded at Book/Docket 718, page 362, of the Official Records of Cochise County, Arizona. Said claim was amended and recorded in the Official Records of Cochise County, Arizona at Book/Docket 1418, page 176-177, and further amended at Book/Docket 1840, page 394-395. Said Claim was filed at the Bureau of Land Management under Serial No. AMC 103278.

The name of the claim is Blue Jeep #9 lode mining claim and is an amendment of the above described claim. That the extent of this claim is as follows: From the point at which a copy of this Notice is posted, the NW corner, thence in length 1500 feet in a Southerly direction and in width, 300 feet in a Easterly direction, claiming 150 feet on each side of the centerline. A copy of this notice is also posted on the centerline, 50 feet from the North end center. The general course of the claim is North to South, as shown on the attached plat.

THE UNDERSIGNED has distinctly marked the said location on the ground, so that its surface boundaries may be readily traced, by six substantial posts 4" x 4" x 4'6", one at each corner and one at each end center, each so marked or inscribed as to indicate the intended location.

SAID CLAIM is situated in the Pearce Mining District, Cochise County, State of Arizona, and is more particularly described as follows:

BEGINNING at the Northeast corner monument, which is located North/South 2608 ft. and East/West 5350 ft. from the NW Corner of Section 35, Twp 17 South, R 25 East, Gila & Salt River Meridian; thence,

- South 1500 feet to the SE Corner; thence,
- West 150 feet to the South End Center; thence,
- West 150 feet to the SW Corner; thence,
- North 1500 feet to the NW Corner; thence,
- East 150 feet to the North End Center; thence,
- East 150 feet to the NE Corner; the point and place of beginning.

Said claim is located in the:

- NE 1/4 of Sec. 35, Twp 17 S., Range 25 E.
 - SE 1/4 of Sec. 35, Twp 17 S., Range 25 E.
 - NW 1/4 of Sec. 36, Twp 17 S., Range 25 E.
 - SW 1/4 of Sec. 36, Twp 17 S., Range 25 E.
- Gila and Salt River Meridian.

The "location monument" on which this notice is posted is situated in: SE 1/4 of Sec. 35, Twp 17 S., Range 25 E. Gila and Salt River Meridian.

THE PURPOSE of this amended notice is to more definitely describe the locality and boundaries of the claim, and to correct any irregularities, errors or defects which may have existed or may exist in the original location or the record thereof, and is made without waiving any rights acquired under and by virtue of the original location.

DATED and POSTED on the ground this 18th day of June, 1985.

By Raymond E. Steul
Agent for
Santa Fe Mining, Inc.

LOCATOR: SANTA FE MINING, INC.
Box 27019
Albuquerque, New Mexico 87125

RECEIVED
B.L.M. AZ STATE OFFICE

JUL 26 1985

07.45 A.M.
PHOENIX, ARIZONA

ENTERED IN COMPUTER

8/6/85
ceq

AMENDED NOTICE OF MINING LOCATION
LODE CLAIM

State of Arizona)
County of Cochise) ss.
Pearce Mining District

MAP filed in 67975

computer 5/19/85 copy

BE IT KNOWN: That H.H. Cartmell, R.M. Cartmell, Manuel R. Hernandez & L.E. Harris, P.O. Boxes 146 & 61, Pearce, AZ 85625 and 1129 14th St., Douglas, AZ 85607, respectively being the owner(s) of the BLUE JEEP #9 lode mining claim, and desiring to amend such claim under and pursuant to the laws of the United States and the State of Arizona, by its agent, Santa Fe Mining, Inc. more particularly described as follows:

Said amended claims is rectangular in form, being 1500 feet in length and 300 feet along the surface in width; said claim measures lengthwise of the claim 1450 feet in a Southerly direction and 50 feet in a Northerly direction from the location monument. The general course of the claim is North to South, as shown on the attached map or plat.

The original date of location was the 5th day of September, 19 71, and was recorded in the official records of Cochise County, Arizona at Book 718, Page 362. Said claim was amended on the 28th day of April, 19 80 and was recorded in the official records of Cochise County, Arizona at Book 1418, Page 176-177. Said claim is filed with the Arizona State Office of the Bureau of Land Management under Serial Number AMC 103278.

This Amendment is an amendment of a pre-existing claim and location and is made to correct errors and omissions therein and the description of the boundaries thereof and is made and performed without waiver or abandonment of any rights existing under such location.

Beginning at Corner Number 1, the Northeast corner, which is located 2608'S, 5350'E from the NW/corner corner of Section 35, Township 17 S, Range 25 E, G.&S.R.M; thence:

South 1500 feet to the SE corner; thence,
West 150 feet to the S end center; thence,
West 150 feet to the SW corner; thence,
North 1500 feet to the NW corner; thence,
East 150 feet to the N end center; thence,
East 150 feet to the NE corner; the point and place of beginning.

Said claim is located in the NE⁴ of Section 35 Township 17 S Range 25 E
SE⁴ of Section 35 Township 17 S Range 25 E
NW⁴ of Section 36 Township 17 S Range 25 E
SW⁴ of Section 36 Township 17 S Range 25 E


Dated and signed this 27th day of February, 19 85.

[Signature]
Witness

RECEIVED
B.L.M. AZ STATE OFFICE

MAY 6 - 1985

Authorized Agent for the Owners:
[Signature]
Santa Fe Mining, Inc.
Post Office Box 3588
Albuquerque, New Mexico 87190



07.45 A.M.
PHOENIX, ARIZONA
STATE OF ARIZONA
COUNTY OF COCHISE] ss.
WITNESS MY HAND AND OFFICIAL SEAL
CHRISTINE RHODES, COUNTY RECORDER
[Signature] DEPUTY DRAFT

DKT 1840 PAGE 394

I HEREBY CERTIFY THAT THE WITHIN INSTRUMENT WAS FILED AT R.C. [Signature] Rocky Mt. Surveyors

INDEXED [] PHOTOSTAT-COMPARED [] BLOTTED []

DATE MAR 11 1985 9-30 AM
DOCKET 1840 PAGE 394 NO 5030
395

Notice of Mining Location

99-802

TO ALL WHOM IT MAY CONCERN:

LODE CLAIM

This Mining Claim, the name of which is the Blue Jeep # 9 Mining Claim, situate on land belonging to the United States of America, and in which there are valuable mineral deposits, was entered upon and located for the purpose of exploration and purchase by Ralph M. Cartmell, H. H. Cartmell & L. E. Harris Citizens of The United States

the undersigned, on the 28 day of April, 1980

The length of this claim is 1500 feet and we claim 1300 feet in a Northerly direction and 200 feet in a Southerly direction from the center of the discovery shaft, at which this notice is posted, lengthwise of the claim together with 300 feet in width of the surface grounds, on each side of the center of said claim. The general course of the lode deposit and premises is from the North East to the South West

The claim is situated and located in the Pearce Mining District, in Cochise county, in the State of Arizona, about Two & One Half Miles a Easterly direction from The Town of Pearce In T 17 S R 25 E Sec 35

The surface boundaries of the claim are marked upon the ground as follows: Beginning at A Monument

at a point in a Southerly direction 200 feet from the discovery shaft (at which this notice is posted), being in the center of the South end line of said claim; thence 300 feet to a Monument, being the South West corner of said claim; thence 1500 feet to a Monument being at the North West corner of said claim; thence 300 feet to a Monument at the center of the North end of this claim; thence 300 feet to a Monument being at the North East corner of said claim; thence 1500 feet to a Monument at the South East corner of said claim, thence 300 feet to the place of beginning.

Dated and posted on the ground this 28 day of April, 1980. H H Cartmell, Ralph M. Cartmell, L E Harris Locator(s)

STATE OF ARIZONA COUNTY OF COCHISE

I hereby certify that the within instrument was filed and recorded at request of Cartmell, H.H. R.M.

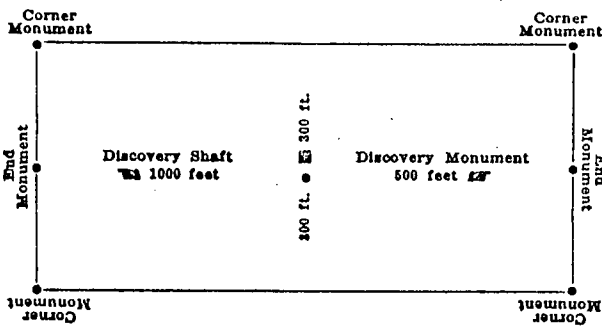
PR 29 '80 - 1:40 PM at M, Docket 1418 Page 176-177

9297, 146 Plan, AM (85625)

Witness my hand and official seal the day and year aforesaid. CHRISTINE RHODES County Recorder, J. W. Deputy Recorder.



Table with 3 columns: Indexed, Photostat Compared, Blotted. Contains handwritten marks.



This diagram is to give locator a general idea of plan of location under the new law. The Discovery Shaft can be in the center of claim or any distance from either end desired. In the diagram it is placed 500 feet from one end, and 1000 feet from the other. Commence description of claim at a center end monument, giving its distance and direction from center of Discovery Shaft thence bound the claim in either direction. In description be careful to state locality of claim with reference to some natural object or permanent monument, as will identify the claim.

Excerpts from the Mining Laws of the State of Arizona Title XXXIV of the Revised Statutes of 1923, Chap. 1, and Amendments thereto.

Section 4038. Such location shall be made by erecting, at or contiguous to the point of discovery a conspicuous monument of stone not less than three feet in height, or an upright post, securely fixed, projecting at least four feet above the ground, in which monument of stones or on which post there shall be posted a location notice which shall be signed by the name or names of the locator or locators.

Sec. 4030. From the time of the location of a mining claim, as above specified, the locator shall be allowed ninety days within which to do or cause to be done the following things:

2. To sink a discovery shaft in the claim to a depth of at least eight feet from the lowest part of the rim of the shaft at the surface, and deeper, if necessary, until there is discovered in said shaft mineral in place.

Sec. 4032. Such surface boundaries shall be marked by six substantial posts projecting at least four feet above the surface of the ground, or by substantial stone monuments at least three feet high, to-wit: One at each corner of said claim and one at the center of each end-line thereof. Provided, however, that when the point of a monument of a mining claim is at the same point, and coincides with a monument of the survey of the United States, the monument of such government survey shall be and is hereby declared to be a mining claim monument of claims heretofore or hereafter located.

Sec. 4034. Location notices may be amended at any time and the monuments changed to correspond with the amended location; Provided, That no change shall be made that will interfere with the rights of others.

MAP OF MINING CLAIM LOCATION

A MC 103278

The name of the claim is *Blue Jeep # 9*

The date of the claim is *1890* located *NORTHERLY* direction

The location is described as *South East corner of section 35 T. 17S. R. 25E also JUNCTION of Highway 666 and Kansas Settlement Road.*

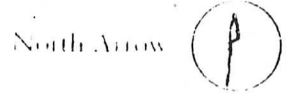
The type of location monument is *WOOD*

The type of corner and end monuments are *WOOD*

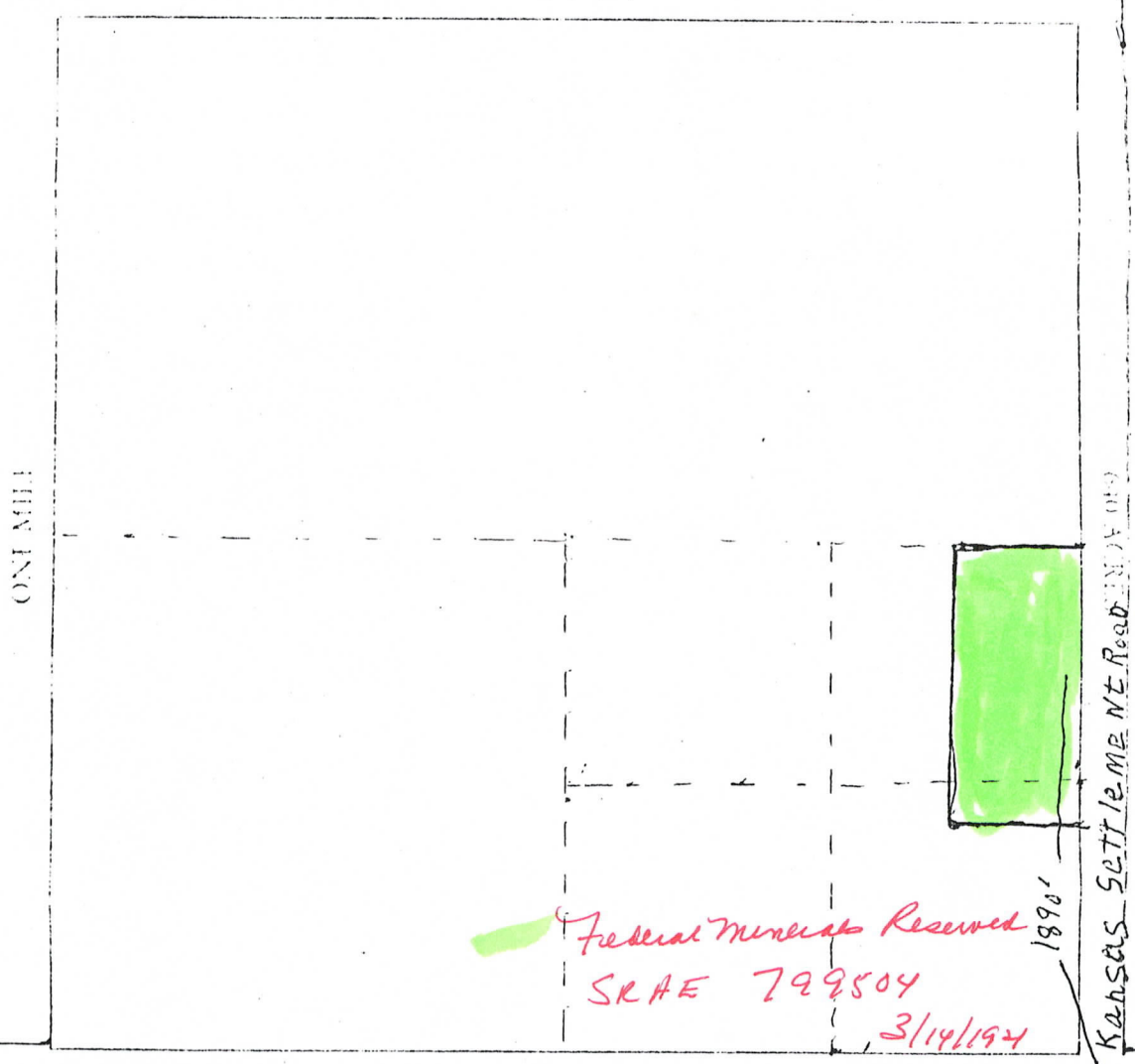
The bearing and distance between the corners of the claim are beginning at the *South West* corner of the claim *1500* feet in a *NORTHERLY* direction to the *North West* corner, *600* feet in a *Easterly* direction to the *North East* corner, then *1500* feet in a *SOUTHERLY* direction to the *South East* corner, then *600* feet in a *WESTERLY* direction to the point of beginning.

MAP

One inch = One thousand feet



ONE MILE



Section *35* Range *25 E.* Township *17 S.* G.S.R.B.M.

Date *April 28, 1980*

AMC 103278
T. 17S R. 25E
Sec 35 E2NESE

Ralph M Cartmell
 Signature

Please find inclosed
\$5.00 for recording Blue
Jeep no 9 Mining Claim
Notice. It is in the
same group as Brindle
Steer - Blue Jeep ^{through} Blue ~~the~~
Jeep no 8 - A MC 6797~~5~~ -
Through A MC 67983

MC

Thank you again
for your help

103278

H H Cartmel

PO Box 146

Beaver, Ariz 85627

Notice of Mining Location

9-9-80

TO ALL WHOM IT MAY CONCERN:

LODE CLAIM

This Mining Claim, the name of which is the Blue Jeep # 9 Mining Claim, situate on land belonging to the United States of America, and in which there are valuable mineral deposits, was entered upon and located for the purpose of exploration and purchase by Ralph M. Cartmell H. H. Cartmell & L. E. Harris Citizens of The United States.

the undersigned, on the 28 day of April, 1980
 The length of this claim is 1500 feet and we claim 1300 feet in a Northerly direction and 200 feet in a Southerly direction from the center of the discovery shaft, at which this notice is posted, lengthwise of the claim together with 300 feet in width of the surface grounds, on each side of the center of said claim. The general course of the lode deposit and premises is from the North East to the South West.

The claim is situated and located in the Pearce Mining District, in Cochise county, in the State of Arizona, about Two & One Half Miles a Easterly direction from The Town of Pearce In T 17 S R 25 E Sec 35.

The surface boundaries of the claim are marked upon the ground as follows:
 Beginning at A Monument at a point in a Southerly direction 200 feet from the discovery shaft (at which this notice is posted), being in the center of the South end line of said claim; thence 300 feet to a Monument, being the South West corner of said claim; thence 1500 feet to a Monument being at the North West corner of said claim; thence 300 feet to a Monument at the center of the North end of this claim; thence 300 feet to a Monument being at the North East corner of said claim; thence 1500 feet to a Monument at the South East corner of said claim, thence 300 feet to the place of beginning.

Dated and posted on the ground this 28 day of April, 1980
H H Cartmell Ralph M. Cartmell
L. E. Harris Locator(s)

STATE OF ARIZONA
 COUNTY OF COCHISE

I hereby certify that the within instrument was filed, and recorded at request of Cartmell, H.H. R.M.

APR 29 '80 - 1:40 PM at Planu, Ariz.
M. Docket 1418
 Page 176-177

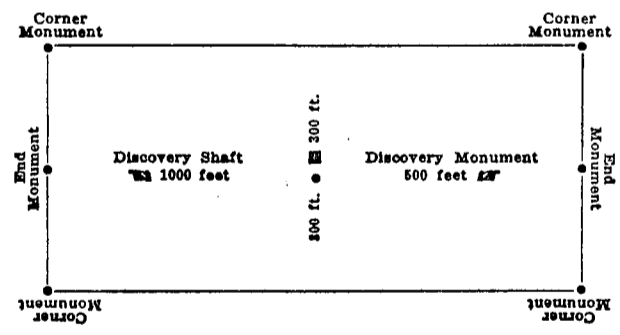
9297
 146
 (85625)

Witness my hand and official seal the day and year aforesaid.

CHRISTINE RHODES
 County Recorder.
J. Wesley
 Deputy Recorder.



Indexed	Photostat Compared	Blotted
MAG	D	J



This diagram is to give locator a general idea of plan of location under the new law. The Discovery Shaft can be in the center of claim or any distance from either end desired. In the diagram it is placed 500 feet from one end, and 1000 feet from the other. Commence description of claim at a center end monument, giving its distance and direction from center of Discovery Shaft thence bound the claim in either direction. In description be careful to state locality of claim with reference to some natural object or permanent monument, as will identify the claim.

Excerpts from the Mining Laws of the State of Arizona
 Title XXXIV of the Revised Statutes of 1923, Chap. 1, and Amendments thereto.
 Section 4038. Such location shall be made by erecting at or contiguous to the point of discovery a conspicuous monument of stone not less than three feet in height, or an upright post, securely fixed, projecting at least four feet above the ground, in which monument of stones or on which post there shall be posted a location notice which shall be signed by the name or names of the locator or locators.
 Sec. 4039. From the time of the location of a mining claim, as above specified, the locator shall be allowed ninety days within which to do or cause to be done the following things:
 * * * * *
 2. To sink a discovery shaft in the claim to a depth of at least eight feet from the lowest part of the rim of the shaft at the surface, and deeper, if necessary, until there is disclosed in said shaft mineral in place.
 * * * * *
 Sec. 4032. Such surface boundaries shall be marked by six substantial posts projecting at least four feet above the surface of the ground, or by substantial stone monuments at least three feet high, to-wit: One at each corner of said claim and one at the center of each end-line thereof.
 Provided, however, that when the point of a monument of a mining claim is at the same point, and coincides with a monument of the survey of the United States, the monument of such government survey shall be and is hereby declared to be a mining claim monument of claims heretofore or hereafter located.
 Sec. 4034. Location notices may be amended at any time and the monuments changed to correspond with the amended location; Provided, That no change shall be made that will interfere with the rights of others.

A MC 103278

RECEIVED
B.L.M. AZ STATE OFFICE
MAY 29 7 45 AM '80
PHOENIX, ARIZONA

MAP OF MINING CLAIM LOCATION

A MC 103278

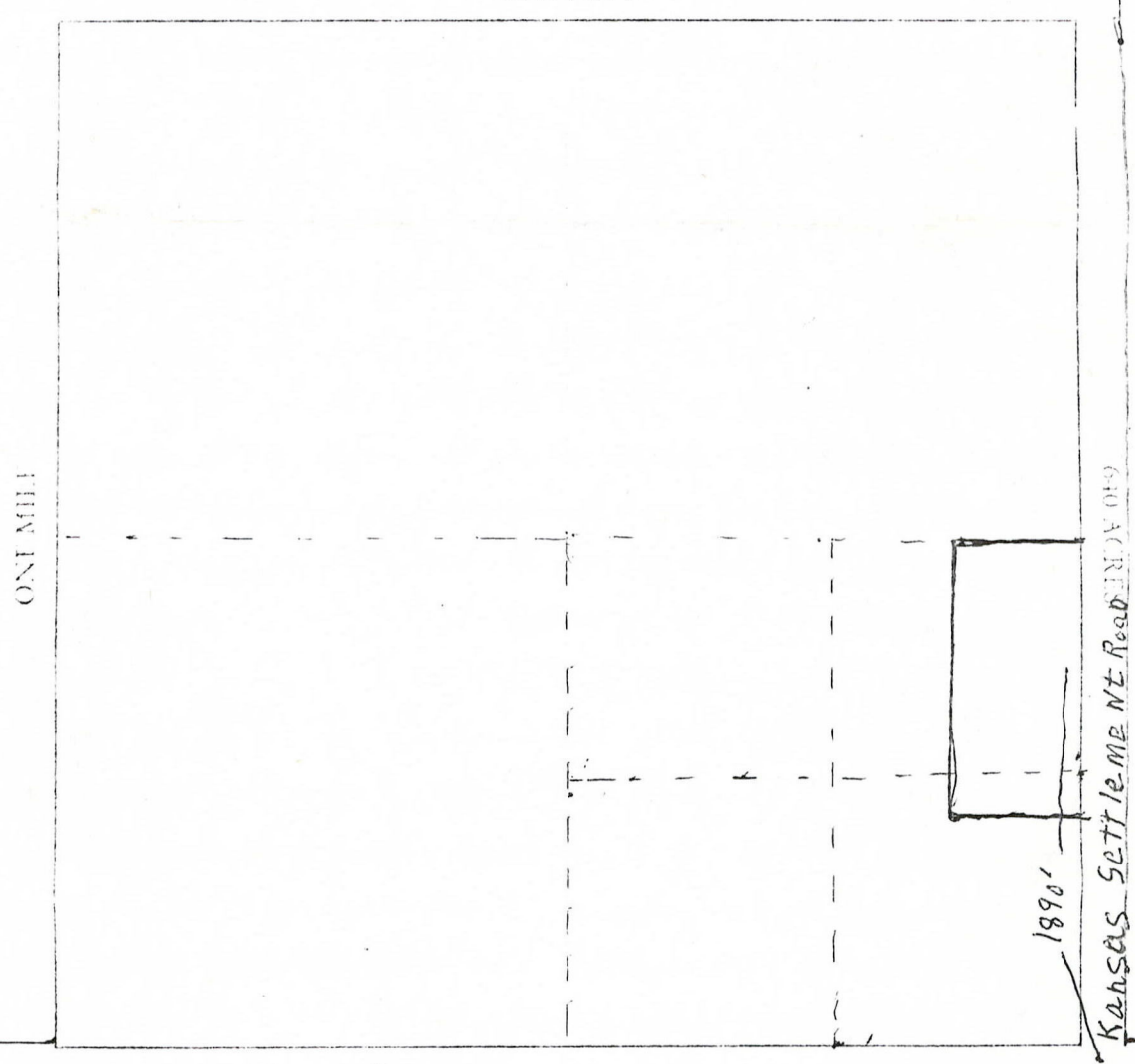
- The name of the claim is *Blue Jeep # 9*
- The area of the claim is *1890* feet in a *NORTHERLY* direction
- The corner monument is a natural object described as *South East corner of section 35 T. 17S. R. 25E also JUNCTION of HIWAY 666 and Kansas SETTLEMENT ROAD.*
- The type of location monument is *WOOD*
- The type of corner and end monuments are *WOOD*
- The bearing and distance between the corners of the claim are beginning at the *South West* corner of the claim *1500* feet in a *NORTHERLY* direction to the *North West* corner then *600* feet in a *EASTERLY* direction to the *North East* corner, then *1500* feet in a *SOUTHERLY* direction to the *South East* corner, then *600* feet in a *WESTERLY* direction to the point of beginning.

MAP

One inch = One thousand feet

North Arrow 

ONE MILE



Section *35* Range *25 E.* Township *17 S.* G. & S. R. B. & M.

Date *April 28, 1980*

Ralph M. Cartmell
Signature

RECEIVED
B.L.M. AZ STATE OFFICE

MAY 29 7 45 AM '80

PHOENIX, ARIZONA

9d H Cartmell
P.O. Box 146
Pearce, Ariz.
85625



U.S. Bureau of Land Management
2400 Valley Bank Center

CERTIFIED
P073760380
MAIL

Phoenix, Arizona
85073

RECEIVED
B.L.M. AZ STATE OFFICE
MAY 29 7 45 AM '80
PHOENIX, ARIZONA